


















## OAK HILL ZONING DISTRICTING MAP

Prepared by: Volusia County Growth and Resource Management Department

- |   |  |
|---|--|
|  A-1 Agriculture/Rural Residential                   |  P/Q Public/Quasi-Public                          |
|  B-1 General Commercial                              |  R-1 Low Density Single Family Residential        |
|  B-2 Marine Oriented Commercial                      |  R-2 Low-Medium Density Single Family Residential |
|  B-3 Waterfront Recreation/Leisure Business          |  R-3 Medium Density Residential                   |
|  BPUD Business Planned Unit Development              |  R-4 High Density Residential                     |
|  C Conservation                                      |  RPUD Residential Planned Unit Development        |
|  I-1 Light Industrial                                |  |
|  MH-1 Mobile Home Subdivision                        |  |
|  MH-2 Mobile Home/Single Family Standard Residential |  |
|  MH-3 Manufactured Home Residential                  |  |
|  MH-4 Rural Mobile Home/Standard Family Residential  |  |

"This is to certify that this is the official zoning map referred to in article V of the Land Use and Development Regulations of the City of Oak Hill, Florida."

"This is to certify that this official zoning map supersedes and replaces the official zoning map adopted November 16, 1992, as part of Ordinance No. 93-02 of the City of Oak Hill, Florida."

On \_\_\_\_\_, by official action of the commission the following change was made to the official zoning map: Incorporation of annexations from 1998 through 2015 and rezonings from 1993 through 2015, as signed by the mayor and attested by the city clerk.

MAYOR \_\_\_\_\_

ATTEST:

CITY CLERK \_\_\_\_\_