


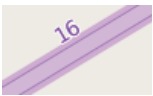

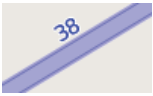




















# Open Cycle Map

La carte cycliste mondiale OpenCycleMap est basée sur les données du projet OpenStreet-Map.

Sources : [Thunderforest](#).

		National Cycle Route
		Regional Cycle Route
		Local Cycle Route
		National Node Network
		Regional Node Network
		Local Node Network
		Cyclepath
		Footpath (no cycling)
		Large Bicycle Parking, with capacity >= 20
		Small Bicycle Parking
		Bicycle shop
		Bicycle Rental station
		Toilets
		Cafe
		Drinking Water
		Pub
		Pub with free wifi
		Shelter
		Hospital
		Post Office
		Postbox