

# The Maine we love.

For everyone, forever.

It's only through donations that we can care for this special place. Please support Loon Echo Land Trust today.

[lelt.org/donate](http://lelt.org/donate) or Venmo @loonecholandtrust

## Use Guidelines

- Carry in, carry out
- Keep pets under control at all times. Dogs on leash on Peggy's Pasture Loop.
- Daytime use only
- No fires, no camping
- Respect wildlife
- Bikes allowed on Peggy's Pasture Loop & multi-use trails
- Wheeled mobility devices allowed on all trails
- ATV & snowmobile on designated trails
- Wear orange during hunting season
- Commercial & group use by permission only



## The Trails

**Peggy's Pasture Loop: 0.5 mi** Gradual slopes, 6ft wide corridor, gravel surface. Steeper downhill around the third corner if you head left at the trailhead. Three benches provide spots to rest along the length of the trail.

**Quarry Trail: 1.0 mi** Head left or right on Peggy's Pasture Trail, then follow the blue blazes from the top of the field. Generally flat, although steep in sections. Wide corridor along the first section of trail. Corridor narrows on Quarry Loop. Roots, rocks, a bog bridge and steep sections near the quarries. Maps located at all trail intersections.



## About Loon Echo Land Trust (LELT)

LELT is an accredited, non-profit land trust. The organization was formed in 1987 to protect the land and natural resources of the Sebago Lake region of Maine. Today, LELT protects over 8,500 acres of land and manages over 32 miles of trails in Bridgton, Casco, Denmark, Harrison, Naples, Raymond, and Sebago.

## About Peabody-Fitch Woods

Peabody-Fitch Woods (PFW) is a 252-acre forest surrounding the fields of Bridgton Historical Society's (BHS) Narramissic Farm. LELT conserved the forest in August 2019. The woods and trails are available for public use year-round.

## About Narramissic Historic Farm

Today, Narramissic Farm is operated as a museum by Bridgton Historical Society. The house, barn, and blacksmith shop reflect life in the mid-19th century. Museum tours are held in the summer. For more information, call BHS at 207-647-3699 or email [info@bridgtonhistory.org](mailto:info@bridgtonhistory.org).

**For GPS:** 46 Narramissic Rd, Bridgton, ME.  
Narramissic & Peabody-Fitch Woods share a large parking area.


THIS LAND IS OWNED AND MANAGED BY  
**LOON ECHO LAND TRUST**

8 Depot Street, Suite 4 • Bridgton, Maine 04009  
(207) 647-4352 | [info@lelt.org](mailto:info@lelt.org) | [www.lelt.org](http://www.lelt.org)



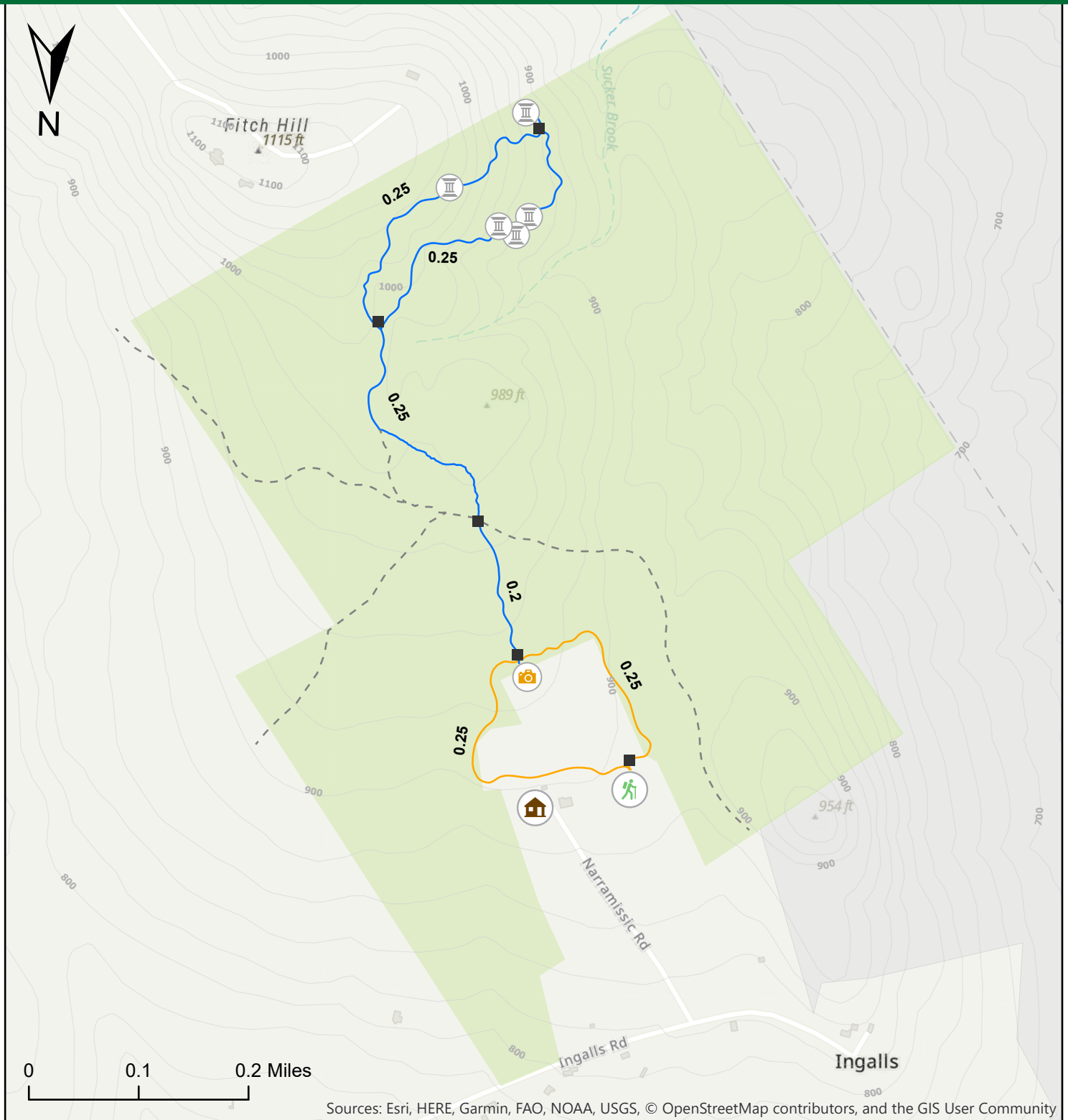
# Peabody-Fitch Woods










South Bridgton | 252 acres



# LOON ECHO LAND TRUST

# Peabody-Fitch Woods Trail Map



-  Parking
-  Peggy's Pasture Loop
-  Quarry Trail
-  Multi-Use Trails
-  Historic Granite Quarries
-  Narramissic Farmstead
-  View Point
-  Peabody Fitch Woods
-  Perley Mills Community Forest



**Bridgton  
Historical Society**

