










**LEGEND**

- |   |                                |   |                             |
|---|--------------------------------|---|-----------------------------|
|  | Section Line                   |  | County ROW Inventory Number |
|  | State Highway                  |  | Federal Land                |
|  | County Road - Paved            |  | State Land                  |
|  | County Road - Graded & Drained |  | Idaho Falls City Limits     |
|  | County Road - Unimproved       |   |                             |

## **Bonneville County Road Map Area 2**

**Notes:**

1. Dedicated streets in platted subdivisions are not shown.
2. Area 2 is bounded on the north by the north County line, on the east by 115th East, on the south by Highway 26 from its intersection with 115th East to its intersection with 33rd North and 33rd North from its intersection with Highway 26 to its intersection with the east bank of the Snake River, and on the west by the east bank of the Snake River.



Not to Scale