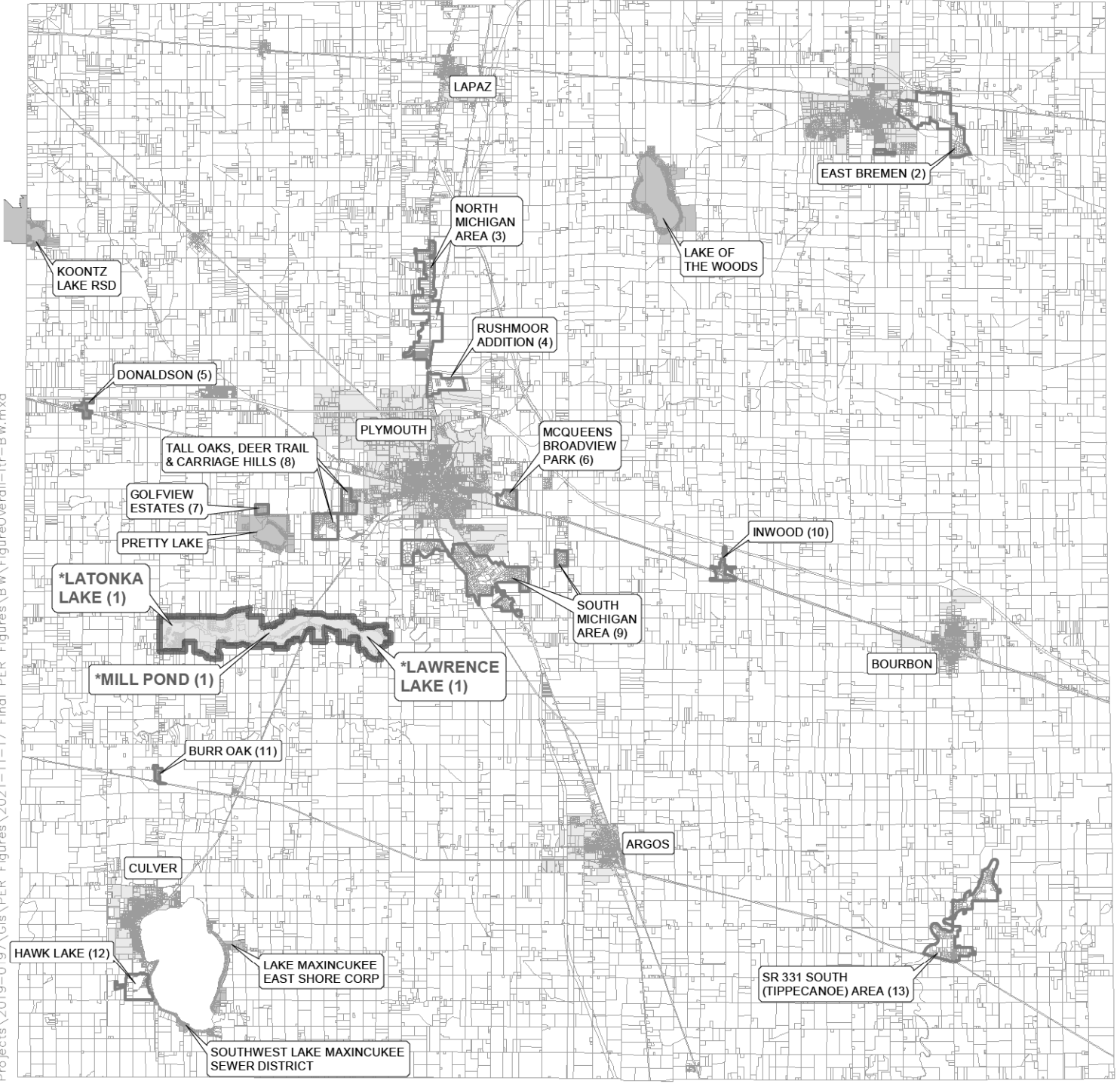


LEGEND

- Municipal Boundary
- Initial Phase I Project
- Existing Sewer District
- Future Priority Service Area
- Existing Treatment Plant



H:\2019 Projects\2019-0197\GIS\PER Figures\2021-11-17 Final PER Figures\B\W\FigureOverall-itr-B.W.mxd

MARSHALL COUNTY REGIONAL SEWAGE DISTRICT

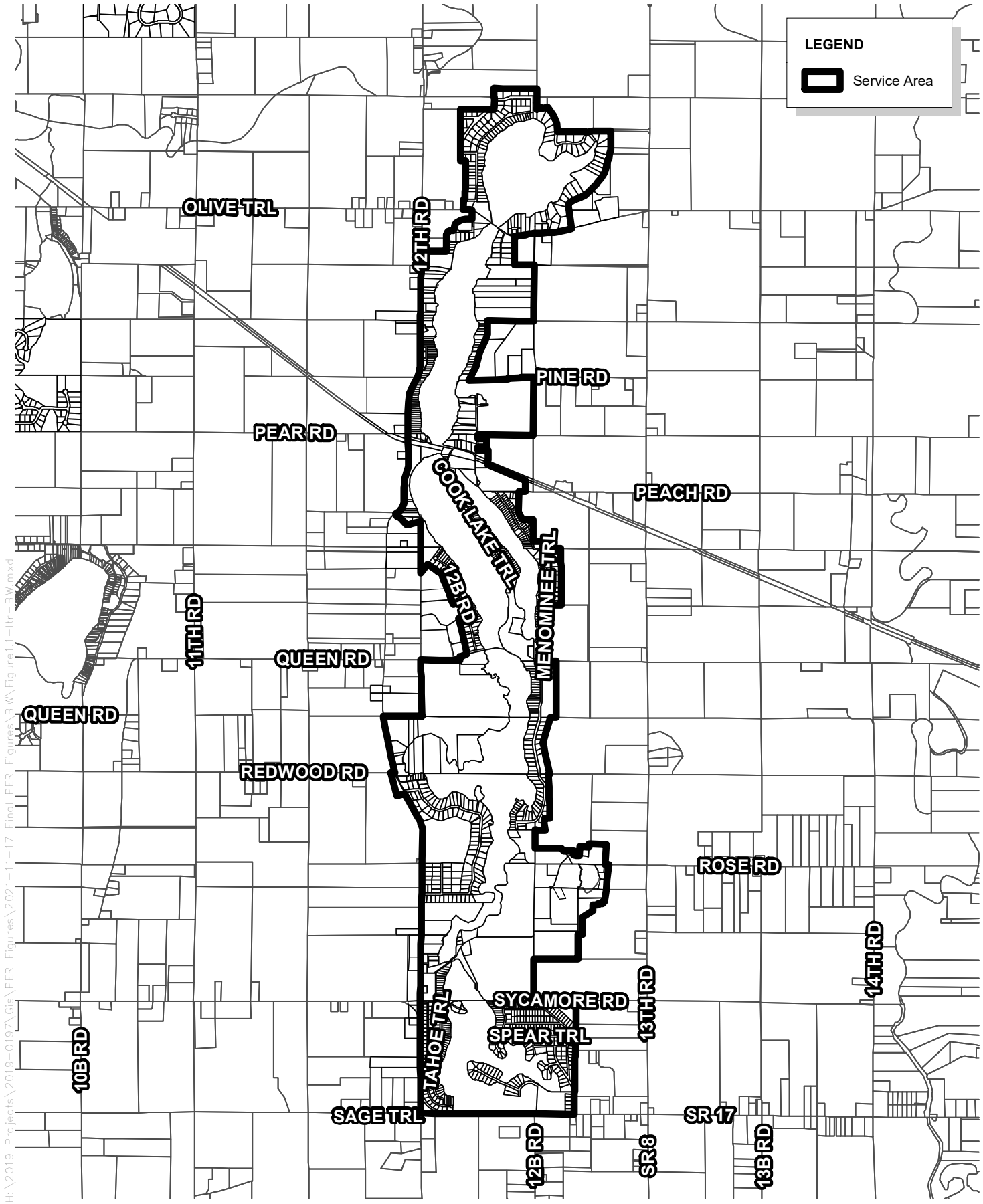
PSA SITUATION PLAN

© 2021 JPR - All Rights Reserved



NOT TO SCALE

Elkhart, IN p: 574.293.7762 South Bend, IN p: 574.232.4388 Fort Wayne, IN p: 260.422.2522



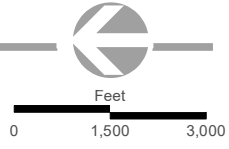
H:\2019_P\Projects\2019-0197\GIS\PER_Figures\2021-11-17_Final_PER_Figures\PSA I\Figure1_I-1tr-BW.mxd

**LATONKA, LAWRENCE LAKES, AND MILL POND
SERVICE AREA (PSA I)**

MARSHALL COUNTY, INDIANA - FIGURE PSA I
©2021 JPR - All Rights Reserved





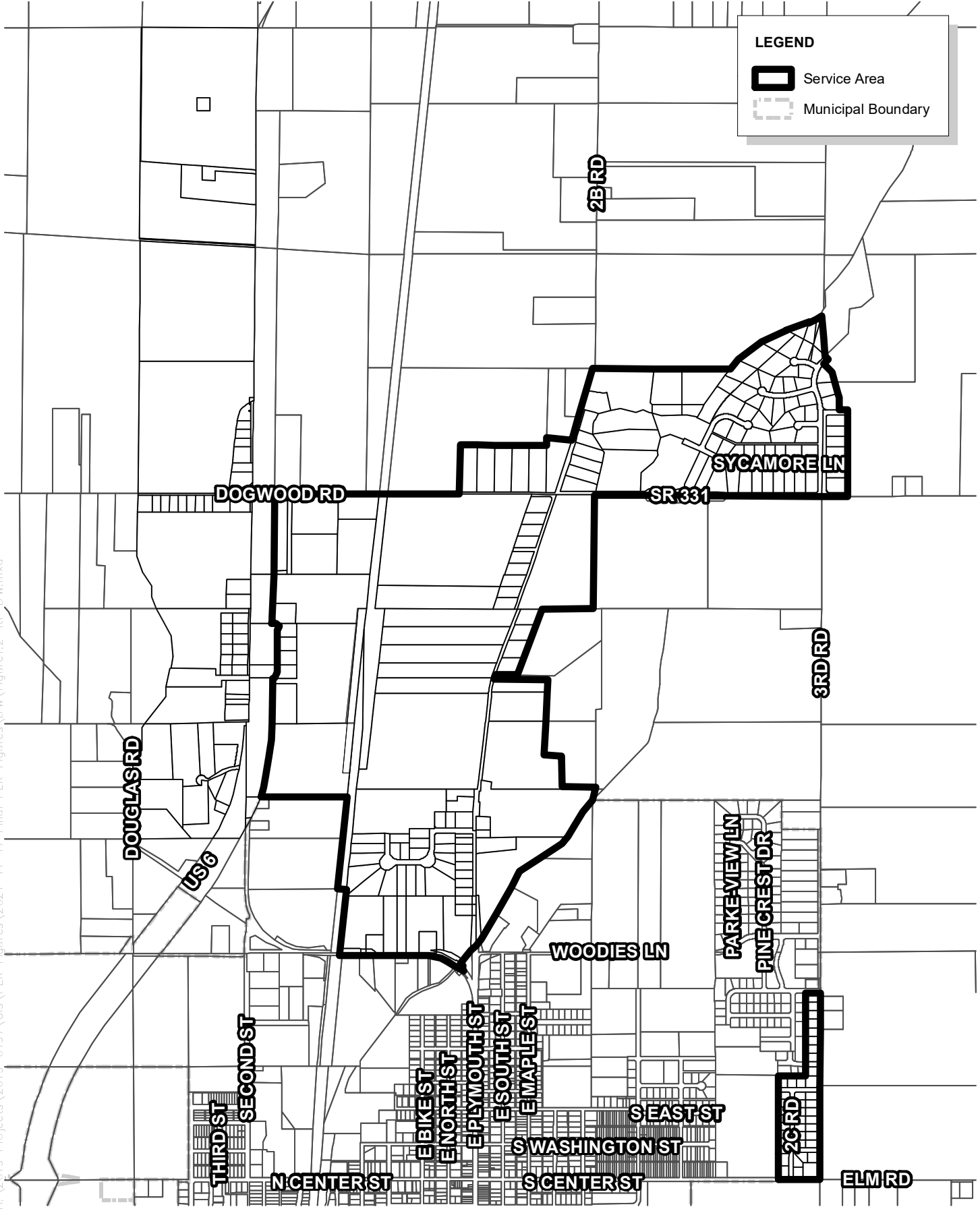
Elkhart, IN p: 574.293.7762
South Bend, IN p: 574.232.4388
Fort Wayne, IN p: 260.422.2522



H:\2019 Projects\2019-0197\GIS\PER Figures\2021-11-17 Final_PER Figures\B.W\Figure1.2-itr-B.W.mxd

LEGEND

-  Service Area
-  Municipal Boundary



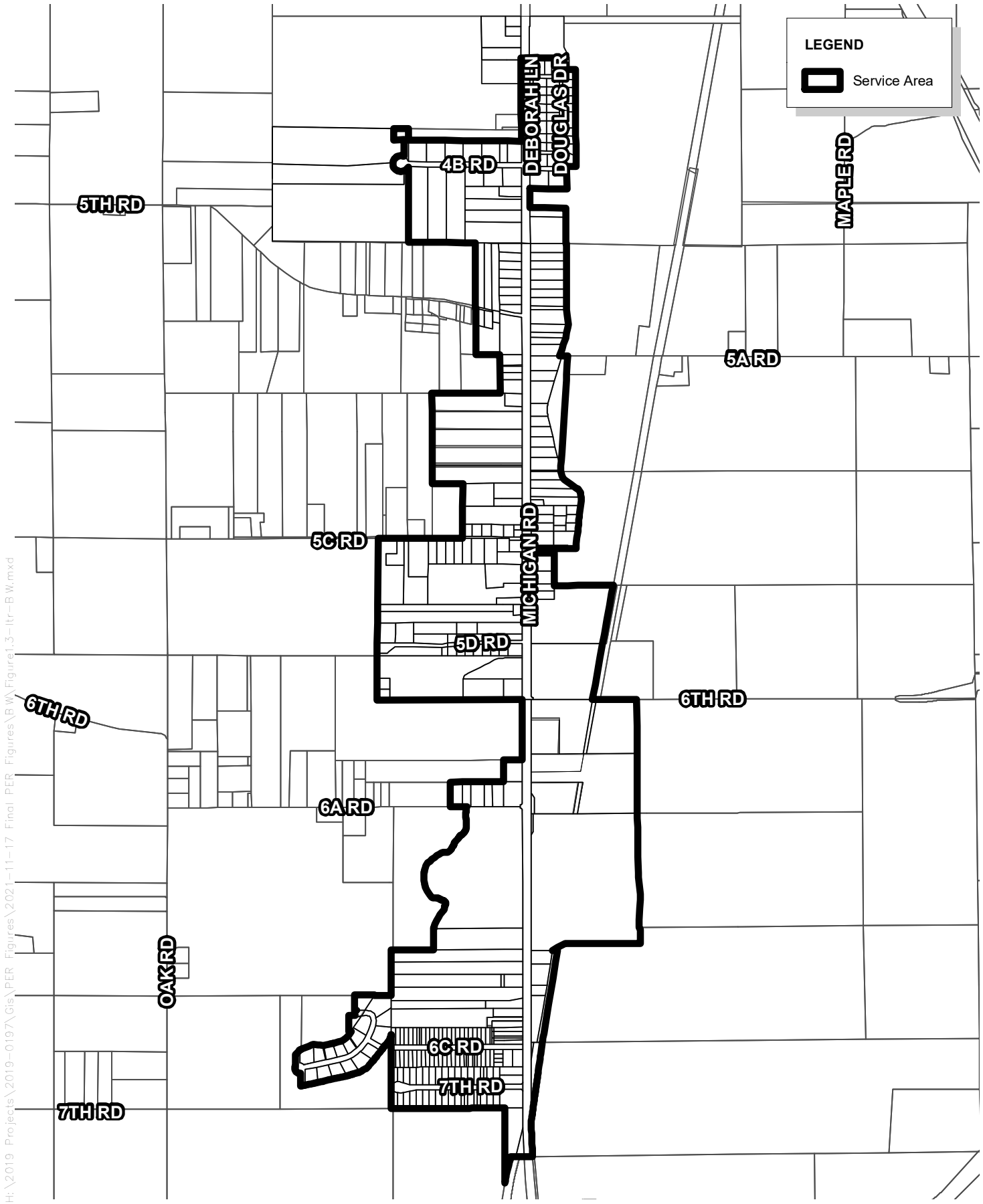
EAST BREMEN SERVICE AREA (PSA 2)

MARSHALL COUNTY, INDIANA - FIGURE PSA 2

© 2021 JPR - All Rights Reserved



Elkhart, IN p: 574.293.7762
 South Bend, IN p: 574.232.4388
 Fort Wayne, IN p: 260.422.2522



H:\2019 Projects\2019-0197\GIS\PER Figures\2021-11-17 Final PER Figures\B W\Figure1_3-itr-B W.mxd

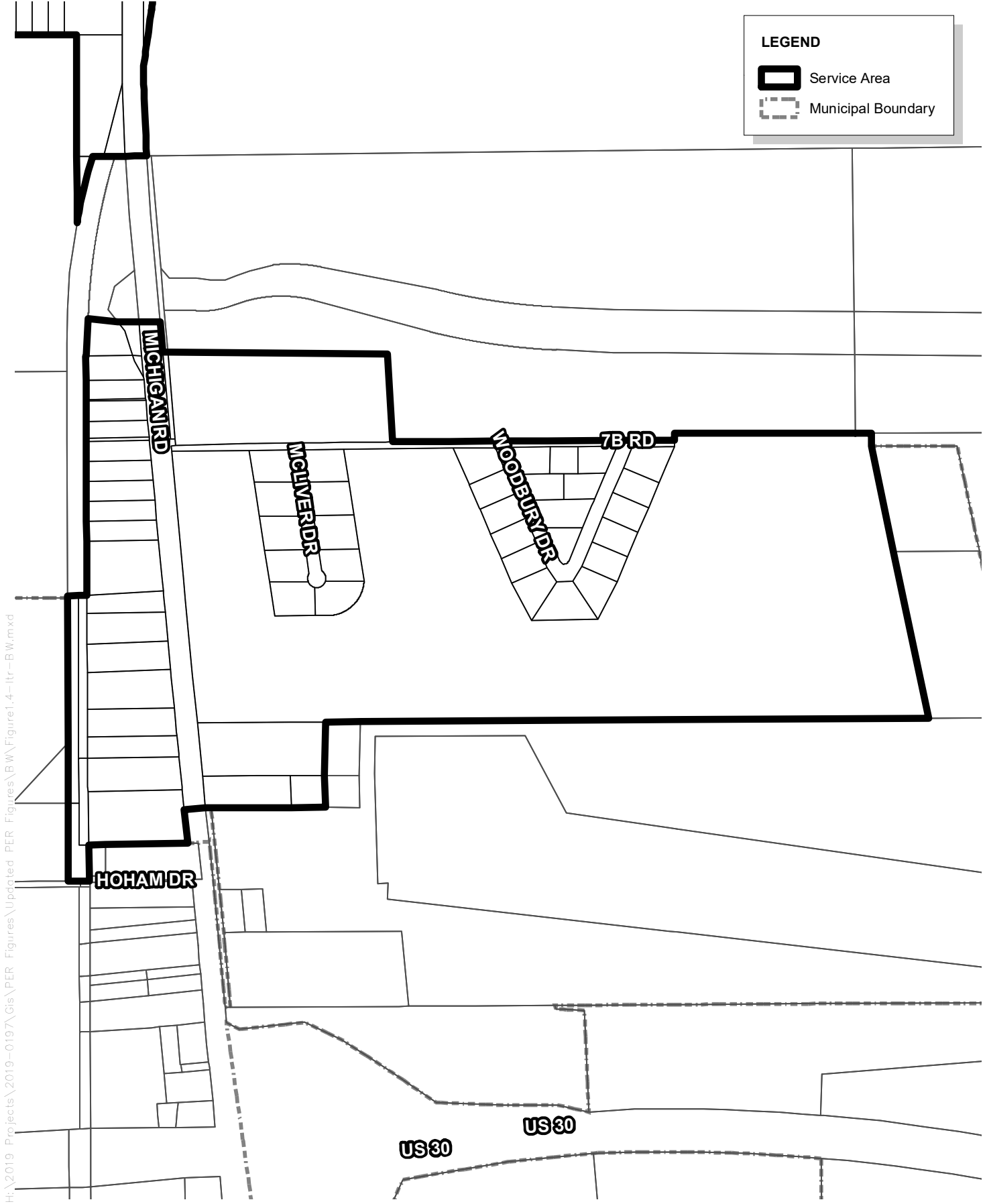
NORTH MICHIGAN SERVICE AREA (PSA 3)

MARSHALL COUNTY, INDIANA - FIGURE PSA 3



©2021 JPR - All Rights Reserved



Elkhart, IN p. 574.293.7762 South Bend, IN p. 574.232.4388 Fort Wayne, IN p. 260.422.2522



LEGEND

-  Service Area
-  Municipal Boundary

H:\2019 Projects\2019-0197\Cis\PER Figures\Updated PER Figures\BW\Figure1.4-ltr-BW.mxd

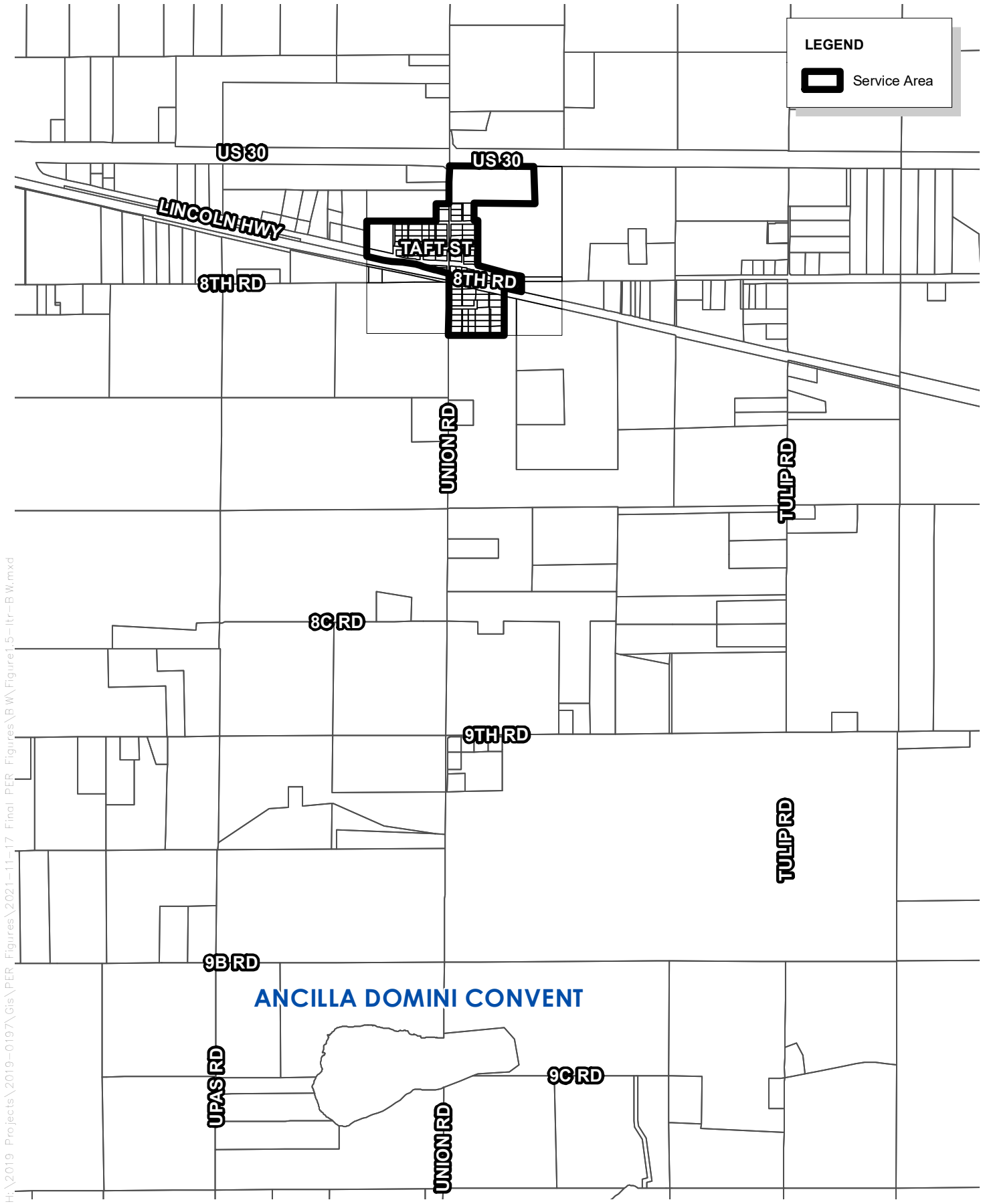
RUSHMOOR ADDITION SERVICE AREA (PSA 4)

MARSHALL COUNTY, INDIANA - FIGURE I.4

©2021 JPR - All Rights Reserved



Elkhart, IN p: 574.293.7762 South Bend, IN p: 574.232.4388 Fort Wayne, IN p: 260.422.2522



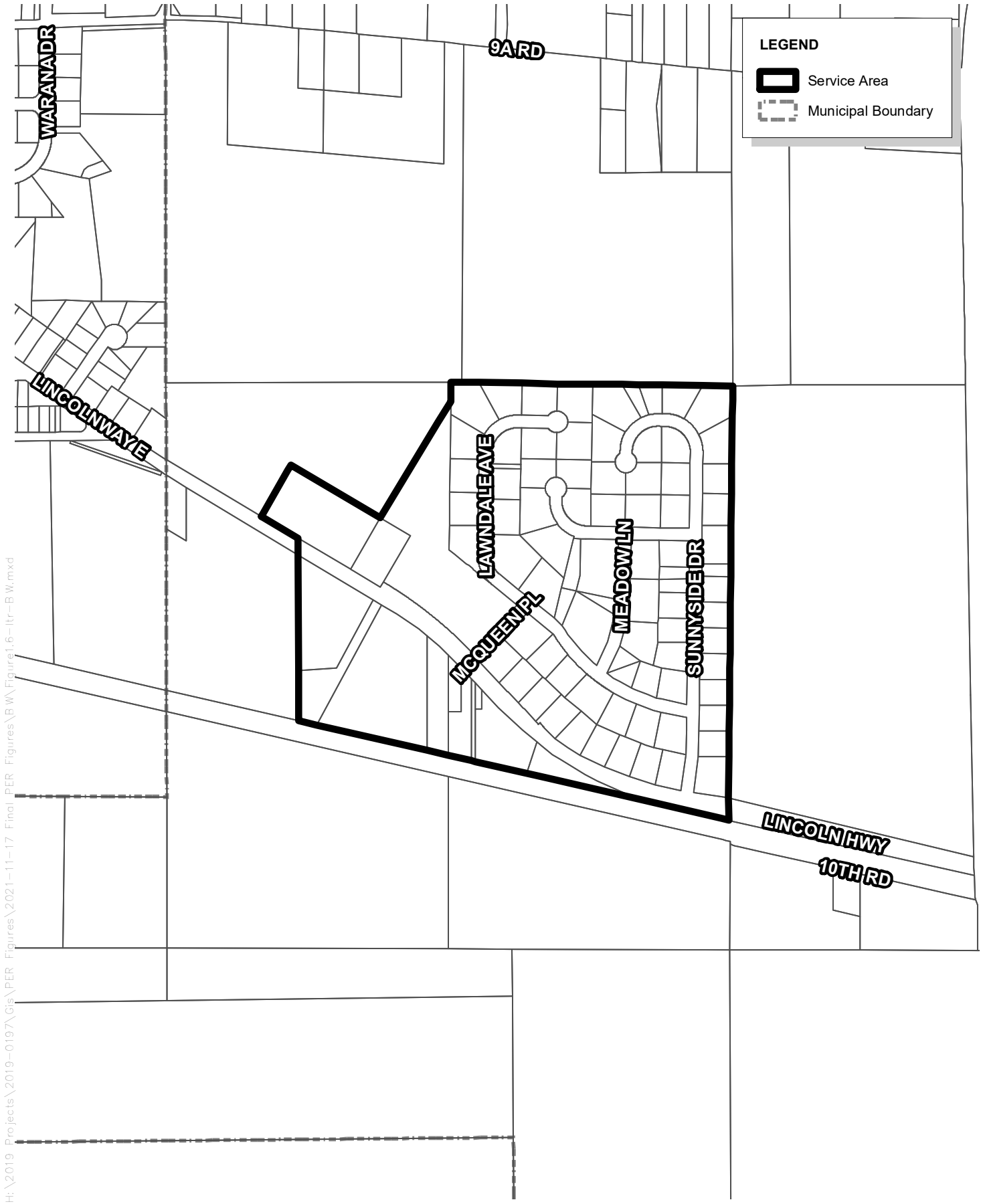
H:\2019 Projects\2019-0197\GIS\PER Figures\2021-11-17 Final PER Figures\B.W\Figure1.5-itr-B.W.mxd

DONALDSON, ANCILLA DOMINI CONVENT SERVICE AREA
MARSHALL COUNTY, INDIANA - FIGURE PSA 5 (PSA 5)



©2021 JPR - All Rights Reserved

Elkhart, IN p: 574.293.7762 South Bend, IN p: 574.232.4388 Fort Wayne, IN p: 260.422.2522 0 750 1,500 Feet



H:\2019 Projects\2019-0197\GIS\PER Figures\2021-11-17 Final_PER Figures\B.W\Figure1.6-1tr-B.W.mxd

McQUEEN'S BROADVIEW SERVICE AREA (PSA 6)

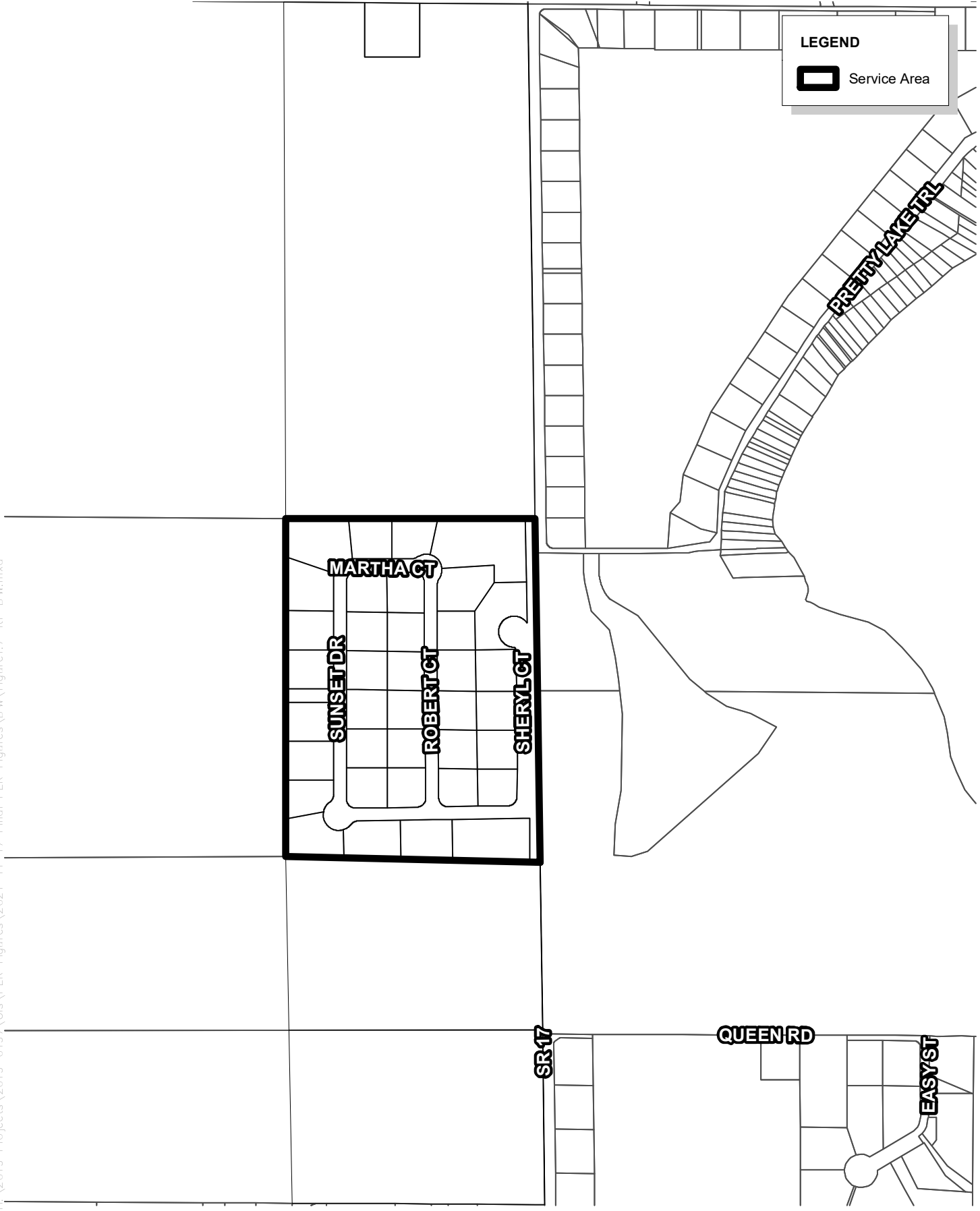
MARSHALL COUNTY, INDIANA - FIGURE PSA 6

©2021 JPR - All Rights Reserved



Elkhart, IN p: 574.293.7762 South Bend, IN p: 574.232.4388 Fort Wayne, IN p: 260.422.2522

H:\2019 Projects\2019-0197\GIS\PER Figures\2021-11-17 Final PER Figures\B W\Figure1.7-1tr-B.W.mxd



GOLFVIEW ESTATES SERVICE AREA (PSA 7)

MARSHALL COUNTY, INDIANA - FIGURE PSA 7



©2021 JPR - All Rights Reserved

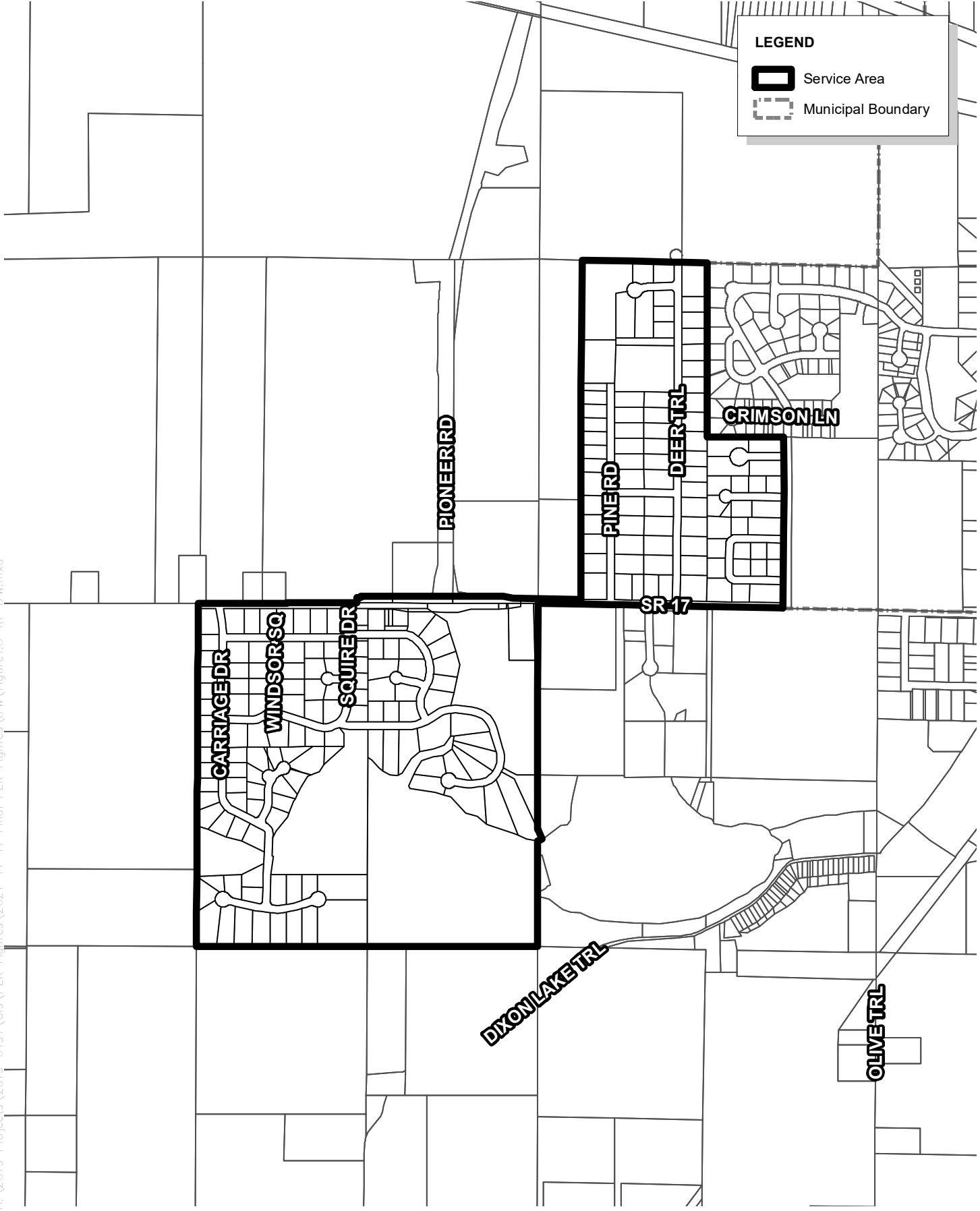


Elkhart, IN p: 574.293.7762
 South Bend, IN p: 574.232.4388
 Fort Wayne, IN p: 260.422.2522

H:\2019 Projects\2019-0197\GIS\PER Figures\2021-11-17 Final_PER Figures\B.W\Figure1.8-1tr-B.W.mxd

LEGEND

-  Service Area
-  Municipal Boundary

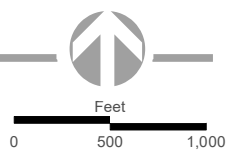


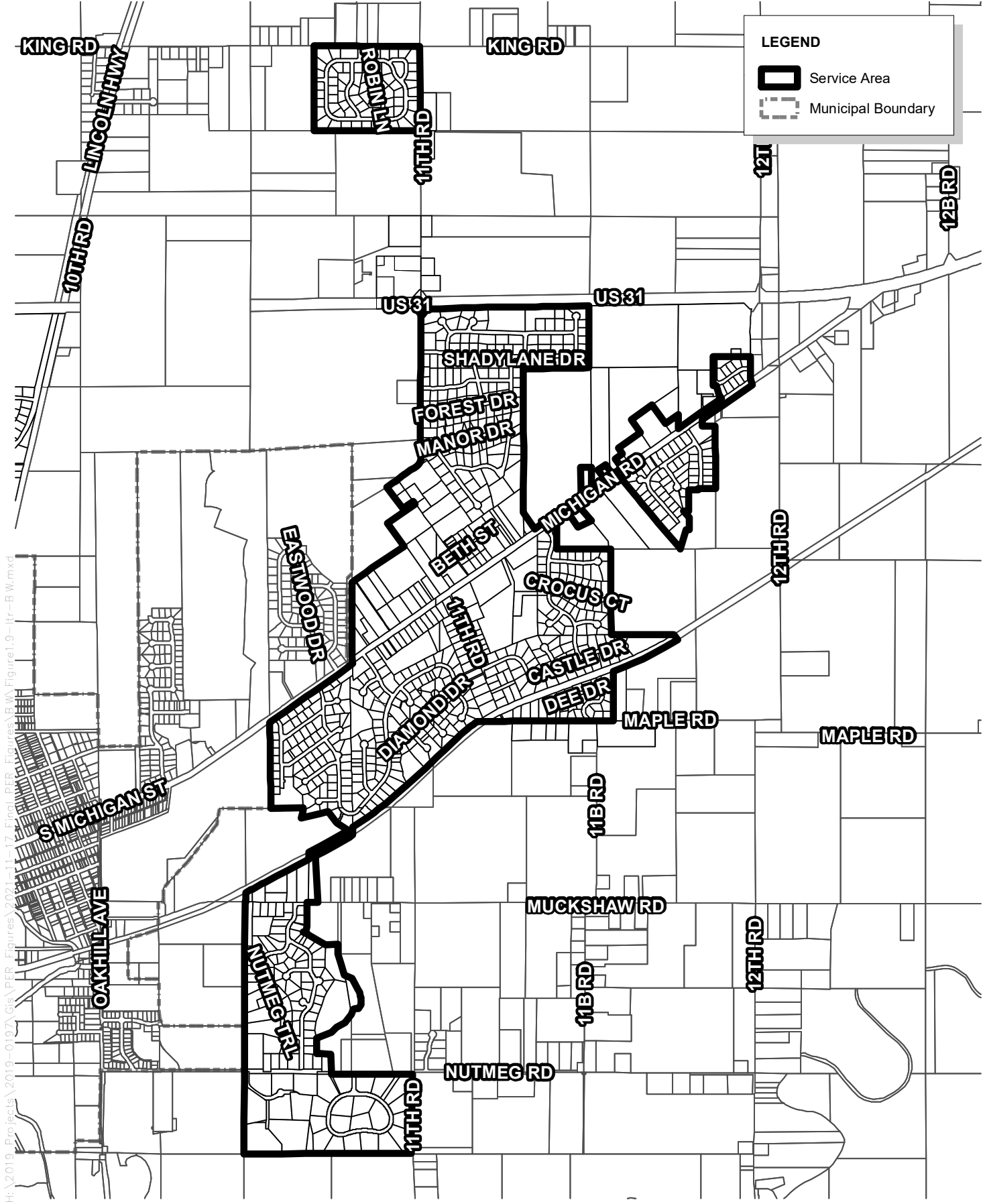
**DEER TRAIL, TALL OAKS AND CARRIAGE HILLS
SERVICE AREA (PSA 8)**

MARSHALL COUNTY, INDIANA - FIGURE PSA 8
©2021 JPR - All Rights Reserved



Elkhart, IN p. 574.293.7762
South Bend, IN p. 574.232.4388
Fort Wayne, IN p. 260.422.2522





H:\2019_Projects\2019-0197A_Cls\PER_Figures\2021-11-12_Final_PER_Figures\B.W.Figures\9-1tr-B.W.mxd

SOUTH MICHIGAN SERVICE AREA (PSA 9)

MARSHALL COUNTY, INDIANA - FIGURE PSA 9


© 2021 JPR - All Rights Reserved

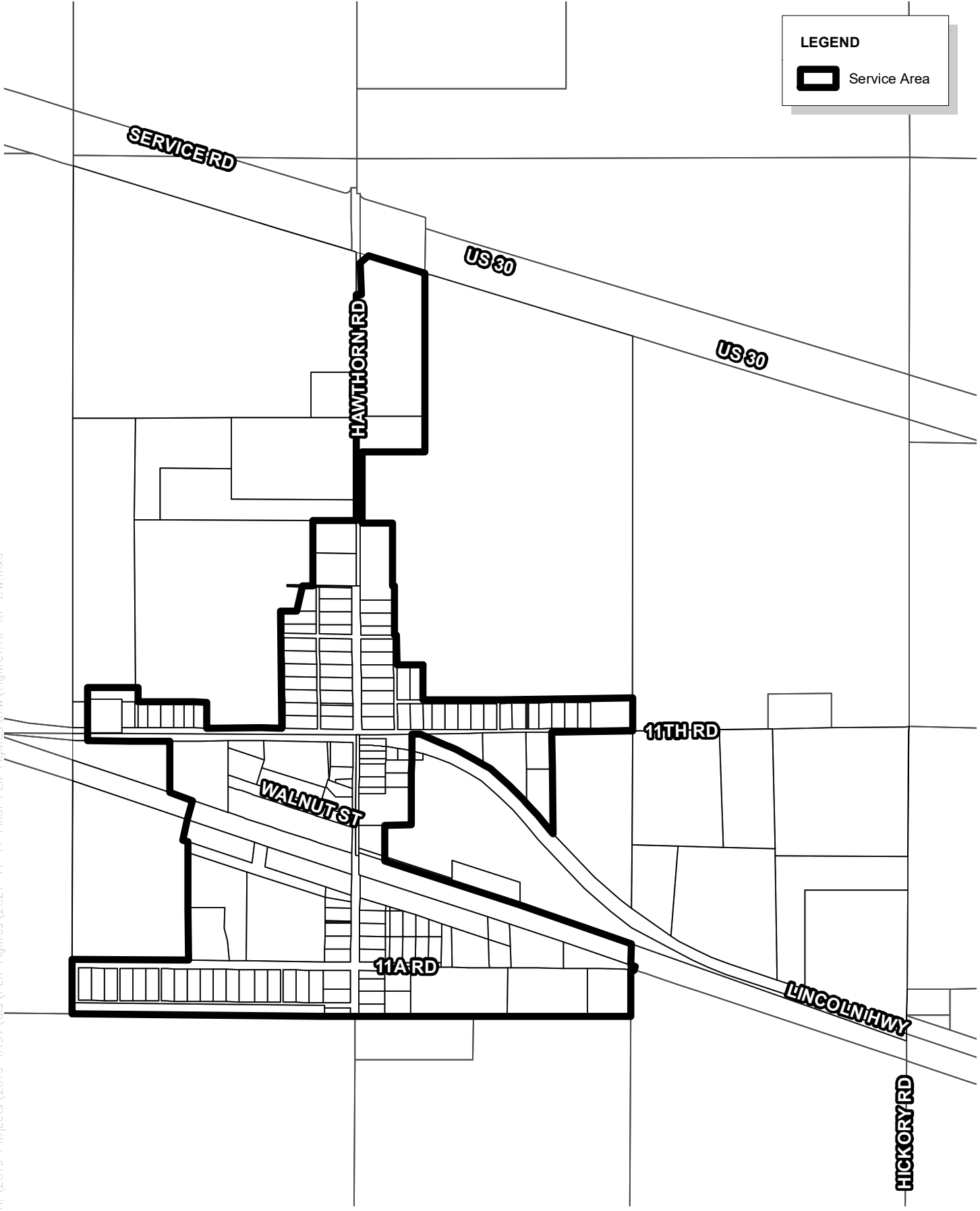


Elkhart, IN p. 574.293.7762 South Bend, IN p. 574.232.4398 Fort Wayne, IN p. 260.422.2522 0 1,000 2,000

H:\2019 Projects\2019-0197\Cis\PER Figures\2021-11-17 Final PER Figures\B.W\Figure10-Itr-BW.mxd

LEGEND

 Service Area



INWOOD SERVICE AREA (PSA 10)


MARSHALL COUNTY, INDIANA - FIGURE PSA 10

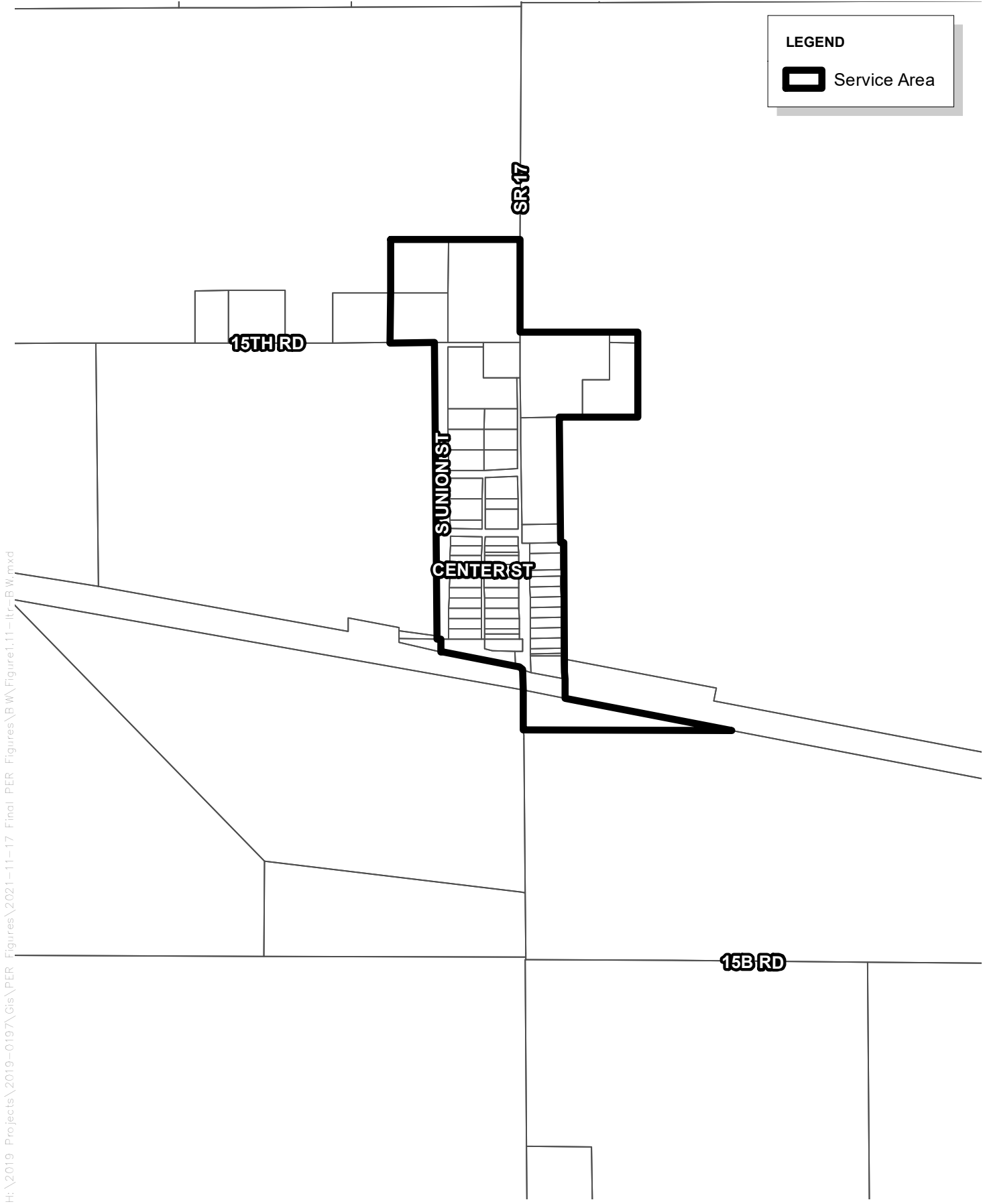
©2021 JPR - All Rights Reserved



Elkhart, IN p: 574.293.7762 South Bend, IN p: 574.232.4388 Fort Wayne, IN p: 260.422.2522

LEGEND

 Service Area



H:\2019 Projects\2019-0197\GIS\PER Figures\2021-11-17 Final PER Figures\B W\Figure.11-11-17-B.W.mxd

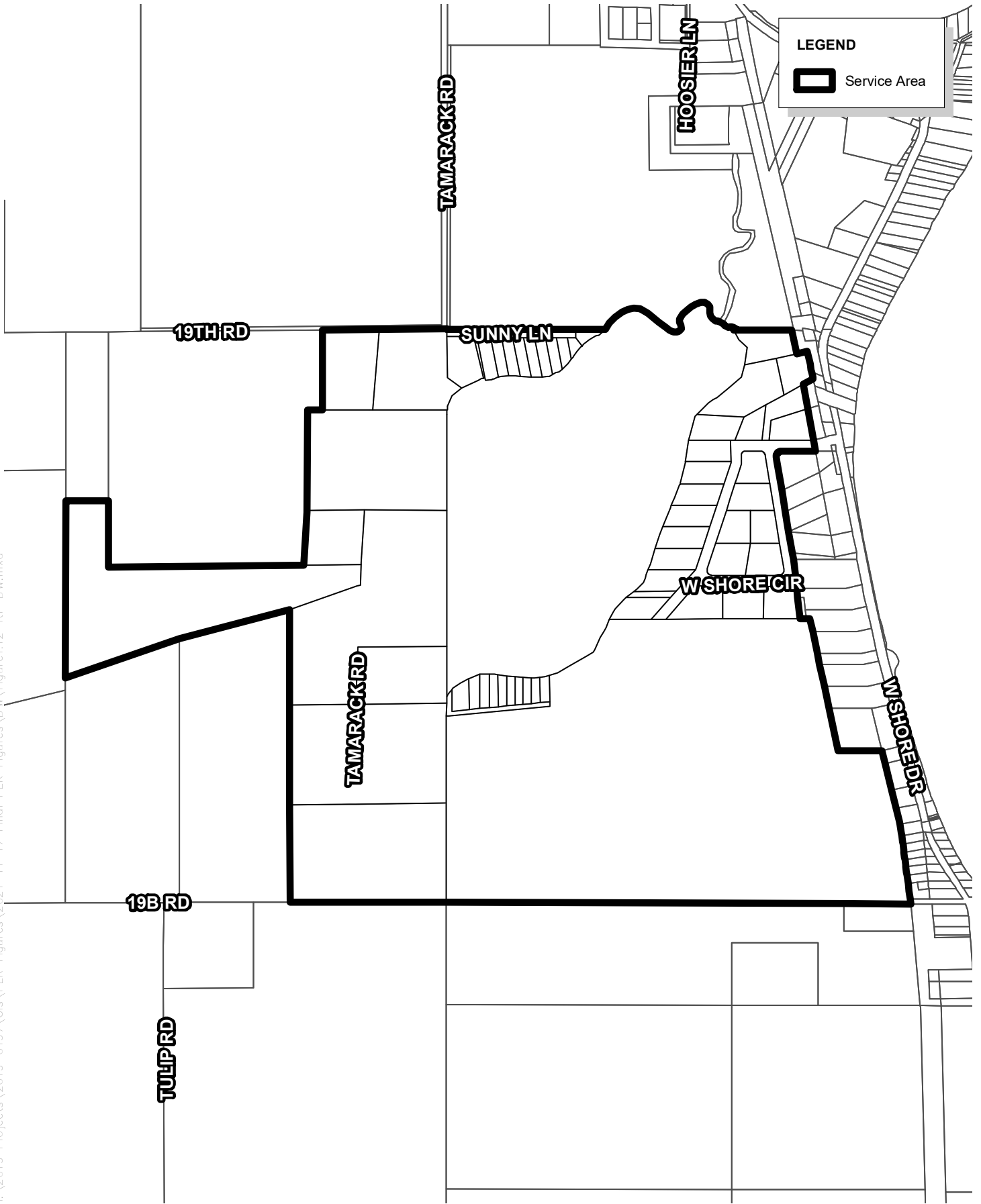
BURR OAK SERVICE AREA (PSA II)
MARSHALL COUNTY, INDIANA - FIGURE PSA II

© 2021 JPR - All Rights Reserved



Elkhart, IN p: 574.293.7762 South Bend, IN p: 574.232.4388 Fort Wayne, IN p: 260.422.2522

H:\2019 Projects\2019-0197\GIS\PER Figures\2021-11-17 Final PER Figures\B\W\Figure12-Itr-BW.mxd



HAWK LAKE SERVICE AREA (PSA 12)

MARSHALL COUNTY, INDIANA - FIGURE PSA 12

©2021 JPR - All Rights Reserved



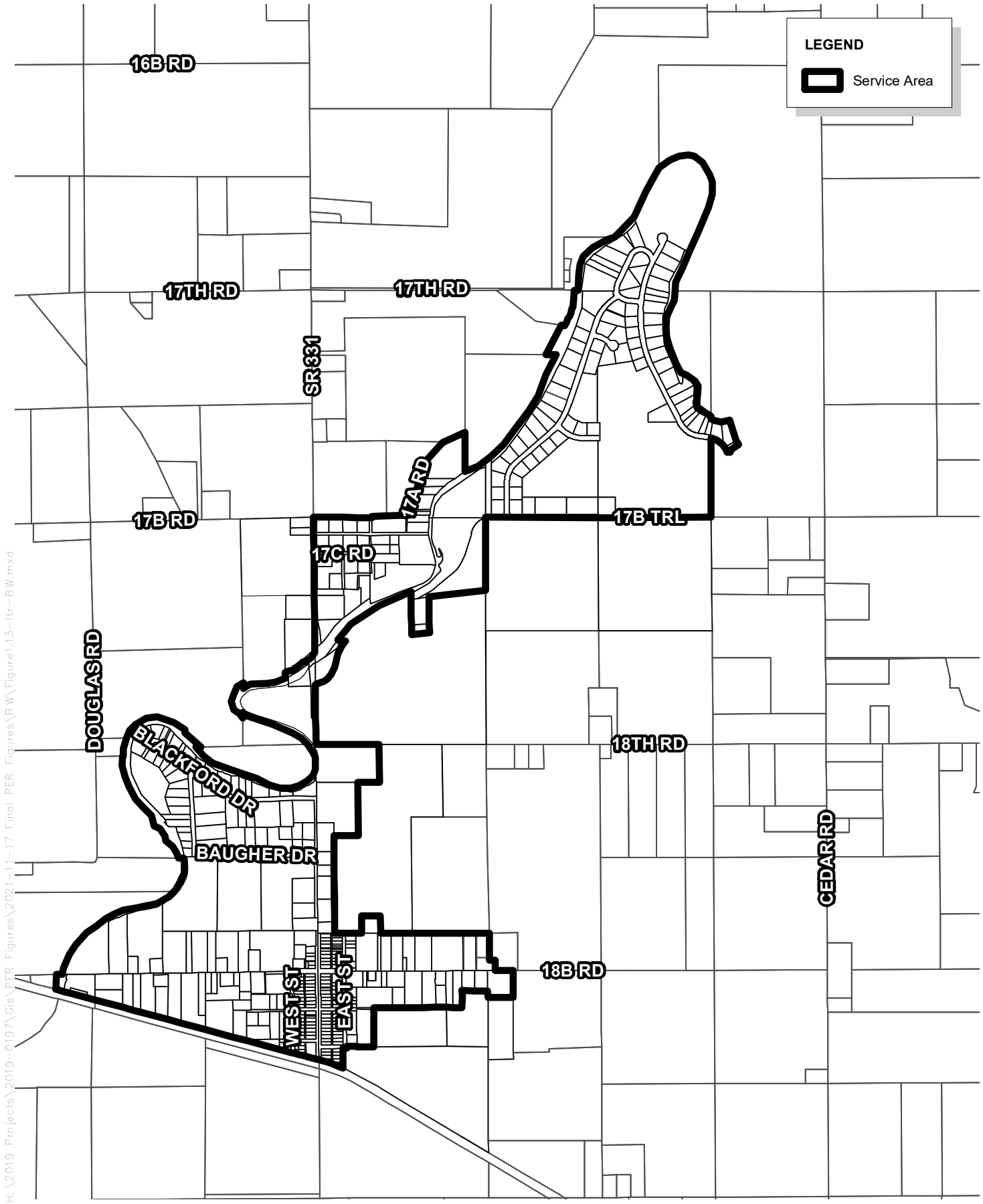
Feet



Elkhart, IN
p. 574.293.7762

South Bend, IN
p. 574.232.4388

Fort Wayne, IN
p. 260.422.2522



H:\2019 Projects\2019-0197\GIS\PER Figures\2021-11-17 Final PER Figures\B.W\Figure13-13-1tr-BW.mxd

STATE RD 331 S. TIPPECANOE SERVICE AREA (PSA 13)
MARSHALL COUNTY, INDIANA - FIGURE PSA 13

© 2021 JPR - All Rights Reserved



Elkhart, IN p: 574.293.7762
 South Bend, IN p: 574.232.4388
 Fort Wayne, IN p: 260.422.2522

