

This publication is copyright. No part may be reproduced by any process except in accordance with the provisions of the Copyright Act. © State of Victoria.

This map should be read in conjunction with additional Planning Overlay Maps (if applicable) as indicated on the INDEX TO MAPS.

**Overlays**  
 BMO Bushfire Management Overlay  
 BMO3 Bushfire Management Overlay - Schedule 3

Municipal Boundary

100 0 100 200 300 m

AUSTRALIAN MAP GRID ZONE 55

PREPARED BY: Planning Mapping Services

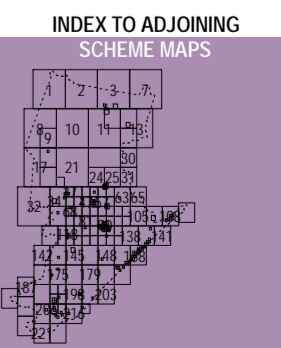


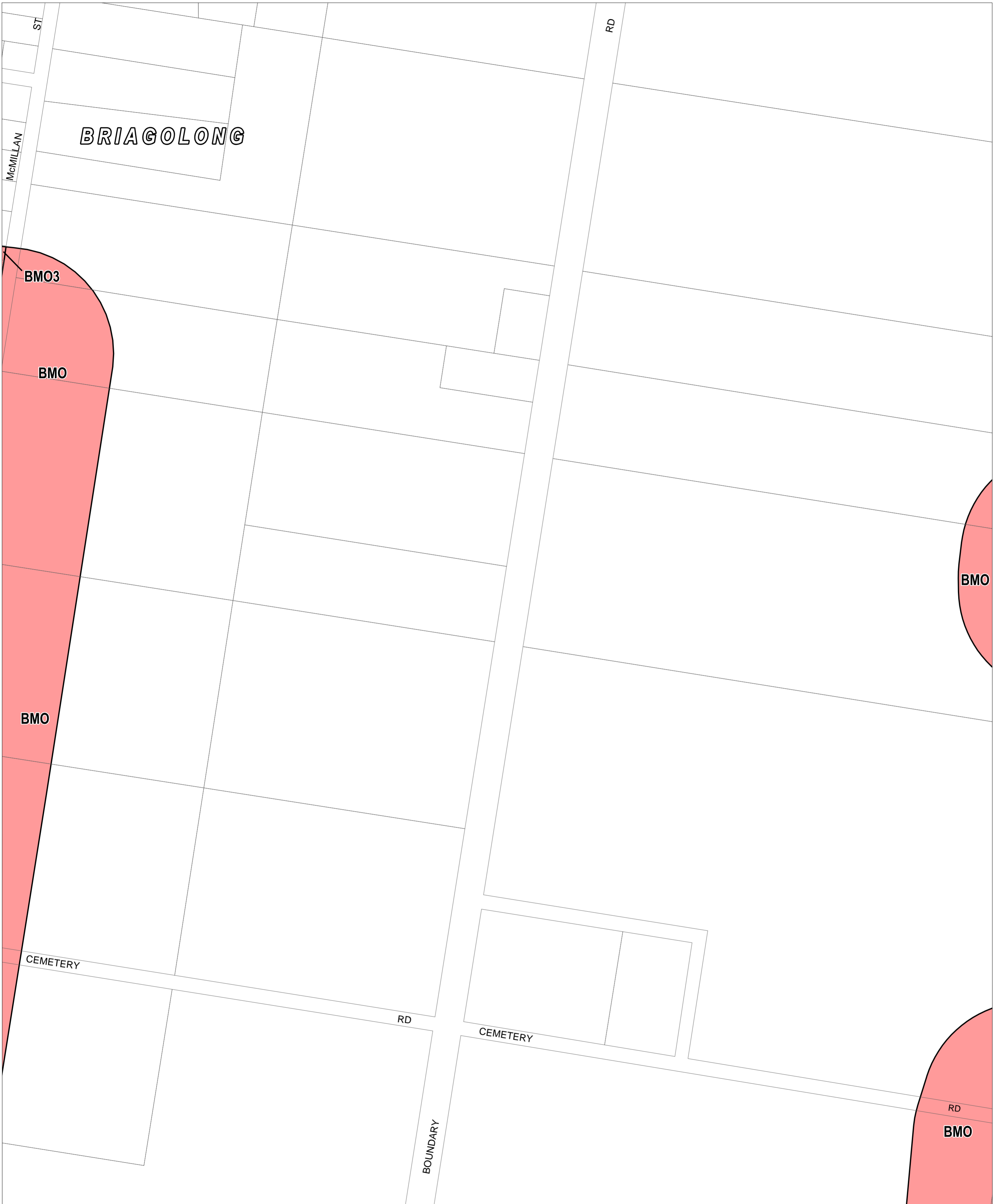
Printed: 28/11/2016

AMENDMENT GC13

VICTORIA  
State Government

Environment,  
Land, Water  
and Planning



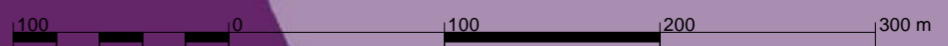


This publication is copyright. No part may be reproduced by any process except in accordance with the provisions of the Copyright Act. © State of Victoria.

This map should be read in conjunction with additional Planning Overlay Maps (if applicable) as indicated on the INDEX TO MAPS.

- Overlays**
- BMO Bushfire Management Overlay
  - BMO3 Bushfire Management Overlay - Schedule 3

Municipal Boundary



AUSTRALIAN MAP GRID ZONE 55

PREPARED BY: Planning Mapping Services



Printed: 28/11/2016

AMENDMENT GC13

**VICTORIA**  
State Government

Environment,  
Land, Water  
and Planning

