

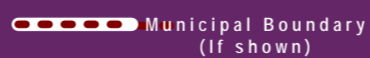


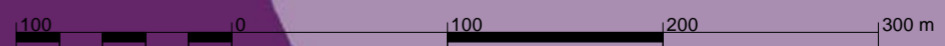


This publication is copyright. No part may be reproduced by any process except in accordance with the provisions of the Copyright Act. © State of Victoria.

This map should be read in conjunction with additional Planning Overlay Maps (if applicable) as indicated on the INDEX TO MAPS.

- Overlays**
-  Bushfire Management Overlay
  -  Bushfire Management Overlay - Schedule 2

 Municipal Boundary (If shown)



AUSTRALIAN MAP GRID ZONE 55

PREPARED BY: Planning Mapping Services

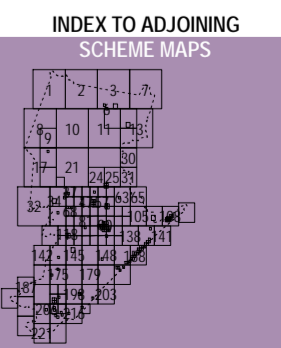


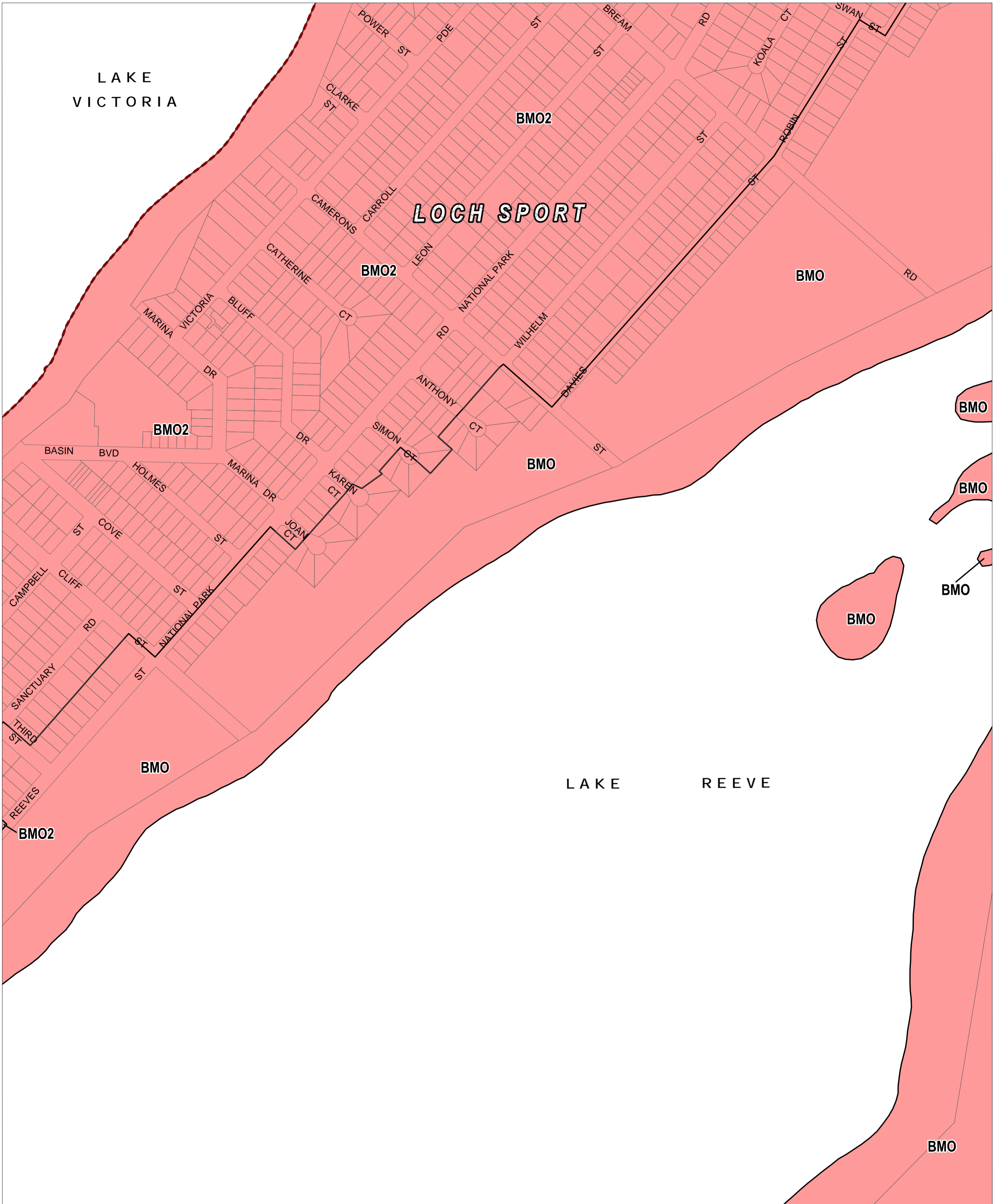
Printed: 10/2/2017

AMENDMENT GC13

VICTORIA State Government

Environment, Land, Water and Planning





This publication is copyright. No part may be reproduced by any process except in accordance with the provisions of the Copyright Act. © State of Victoria.

This map should be read in conjunction with additional Planning Overlay Maps (if applicable) as indicated on the INDEX TO MAPS.

**Overlays**  
BMO Bushfire Management Overlay  
BMO2 Bushfire Management Overlay - Schedule 2

Municipal Boundary (If shown)

100 0 100 200 300 m

AUSTRALIAN MAP GRID ZONE 55

PREPARED BY: Planning Mapping Services



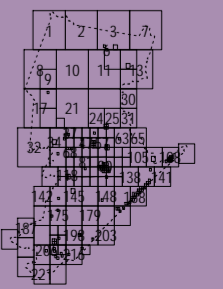
Printed: 10/2/2017

AMENDMENT GC13

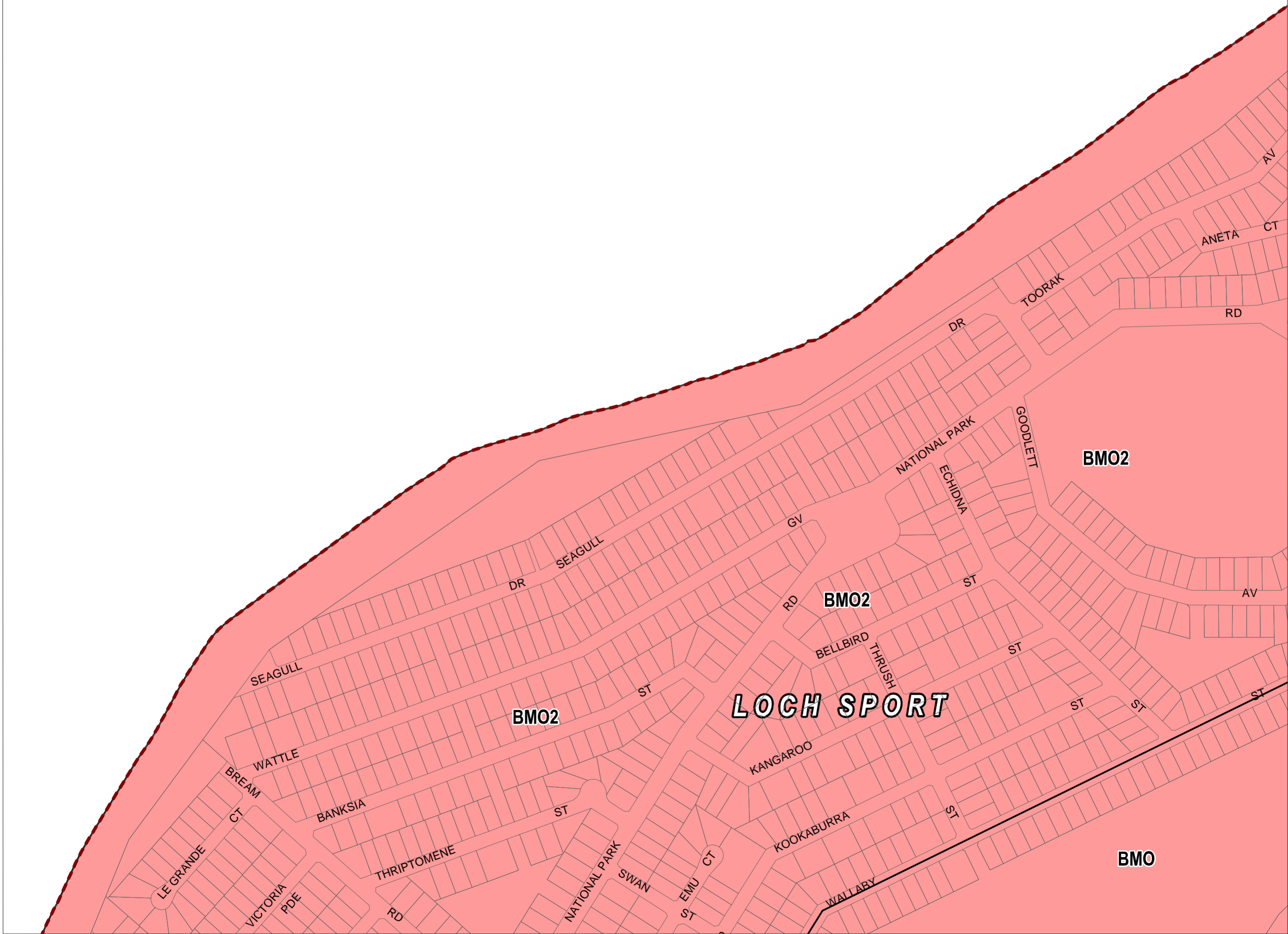
VICTORIA  
State Government

Environment,  
Land, Water  
and Planning

INDEX TO ADJOINING SCHEME MAPS



LAKE VICTORIA



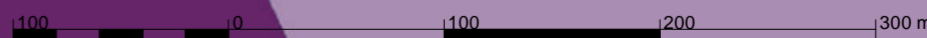
This publication is copyright. No part may be reproduced by any process except in accordance with the provisions of the Copyright Act © State of Victoria.

This map should be read in conjunction with additional Planning Overlay Maps (if applicable) as indicated on the INDEX TO MAPS.

**Overlays**

- BMO Bushfire Management Overlay
- BMO2 Bushfire Management Overlay - Schedule 2

Municipal Boundary



AUSTRALIAN MAP GRID ZONE 55

PREPARED BY: Planning Mapping Services



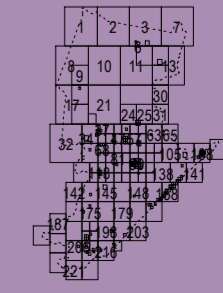
Printed: 4/11/2016

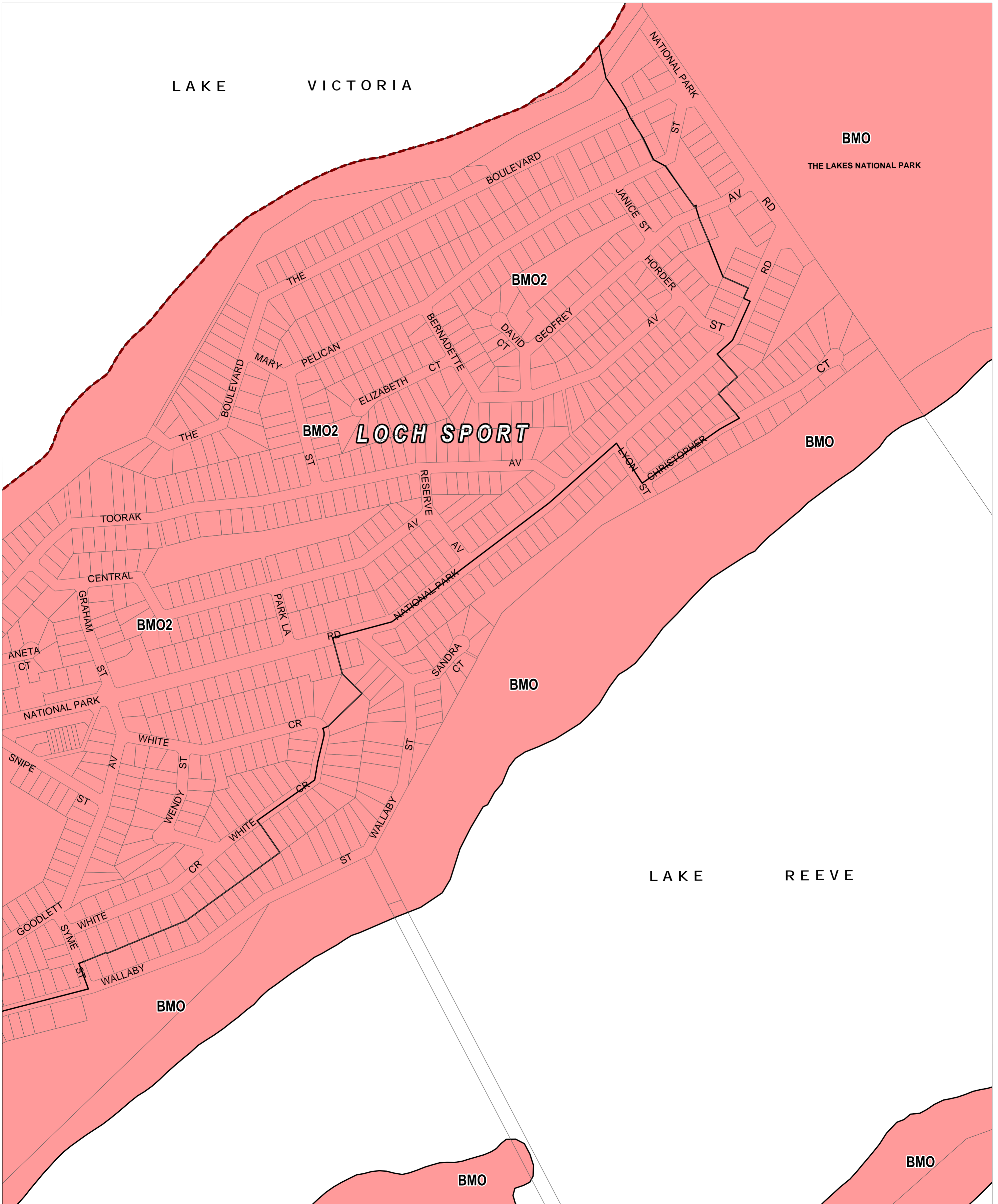
AMENDMENT GC13

**VICTORIA**  
State Government

Environment,  
Land, Water  
and Planning

INDEX TO ADJOINING SCHEME MAPS





This publication is copyright. No part may be reproduced by any process except in accordance with the provisions of the Copyright Act. © State of Victoria.

This map should be read in conjunction with additional Planning Overlay Maps (if applicable) as indicated on the INDEX TO MAPS.

**Overlays**  
 BMO Bushfire Management Overlay  
 BMO2 Bushfire Management Overlay - Schedule 2

Municipal Boundary (If shown)

100 0 100 200 300 m

AUSTRALIAN MAP GRID ZONE 55

PREPARED BY: Planning Mapping Services



Printed: 10/2/2017

AMENDMENT GC13

**VICTORIA**  
State Government

Environment, Land, Water and Planning

