

This publication is copyright. No part may be reproduced by any process except in accordance with the provisions of the Copyright Act. © State of Victoria.

This map should be read in conjunction with additional Planning Overlay Maps (if applicable) as indicated on the INDEX TO MAPS.

**Overlays**  
 BMO Bushfire Management Overlay  
 BMO2 Bushfire Management Overlay - Schedule 2

Municipal Boundary (If shown)

100 0 100 200 300 m

AUSTRALIAN MAP GRID ZONE 55

PREPARED BY: Planning Mapping Services



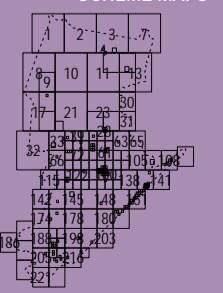
Printed: 27/6/2017

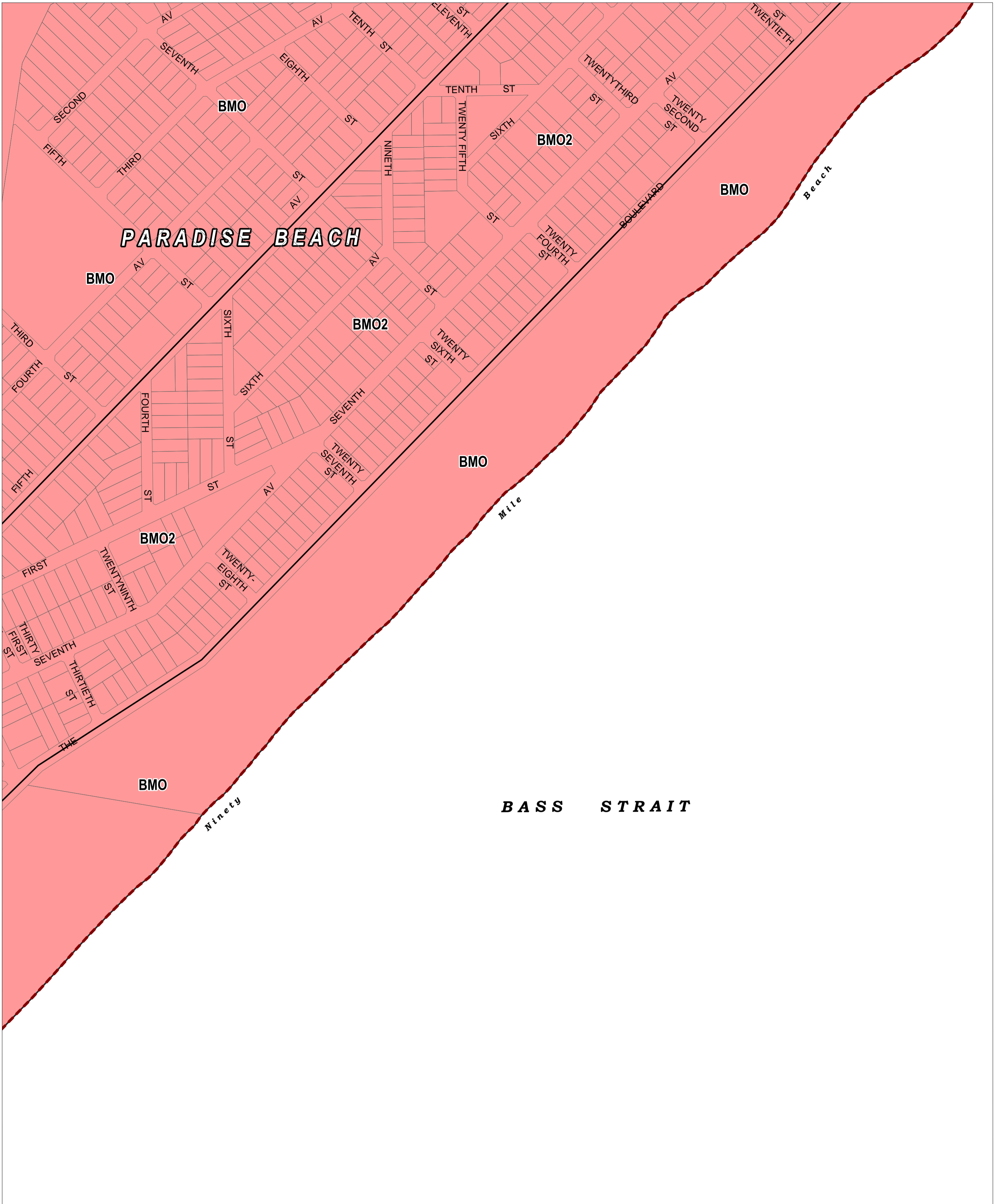
AMENDMENT GC13



Environment, Land, Water and Planning

INDEX TO ADJOINING SCHEME MAPS





This publication is copyright. No part may be reproduced by any process except in accordance with the provisions of the Copyright Act. © State of Victoria.

This map should be read in conjunction with additional Planning Overlay Maps (if applicable) as indicated on the INDEX TO MAPS.

- Overlays**
- Bushfire Management Overlay
  - Bushfire Management Overlay - Schedule 2

Municipal Boundary (if shown)

100 0 100 200 300 m

AUSTRALIAN MAP GRID ZONE 55

PREPARED BY: Planning Mapping Services



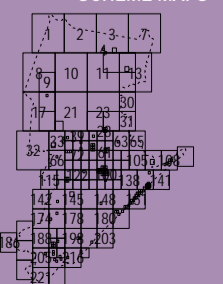
Printed: 27/6/2017

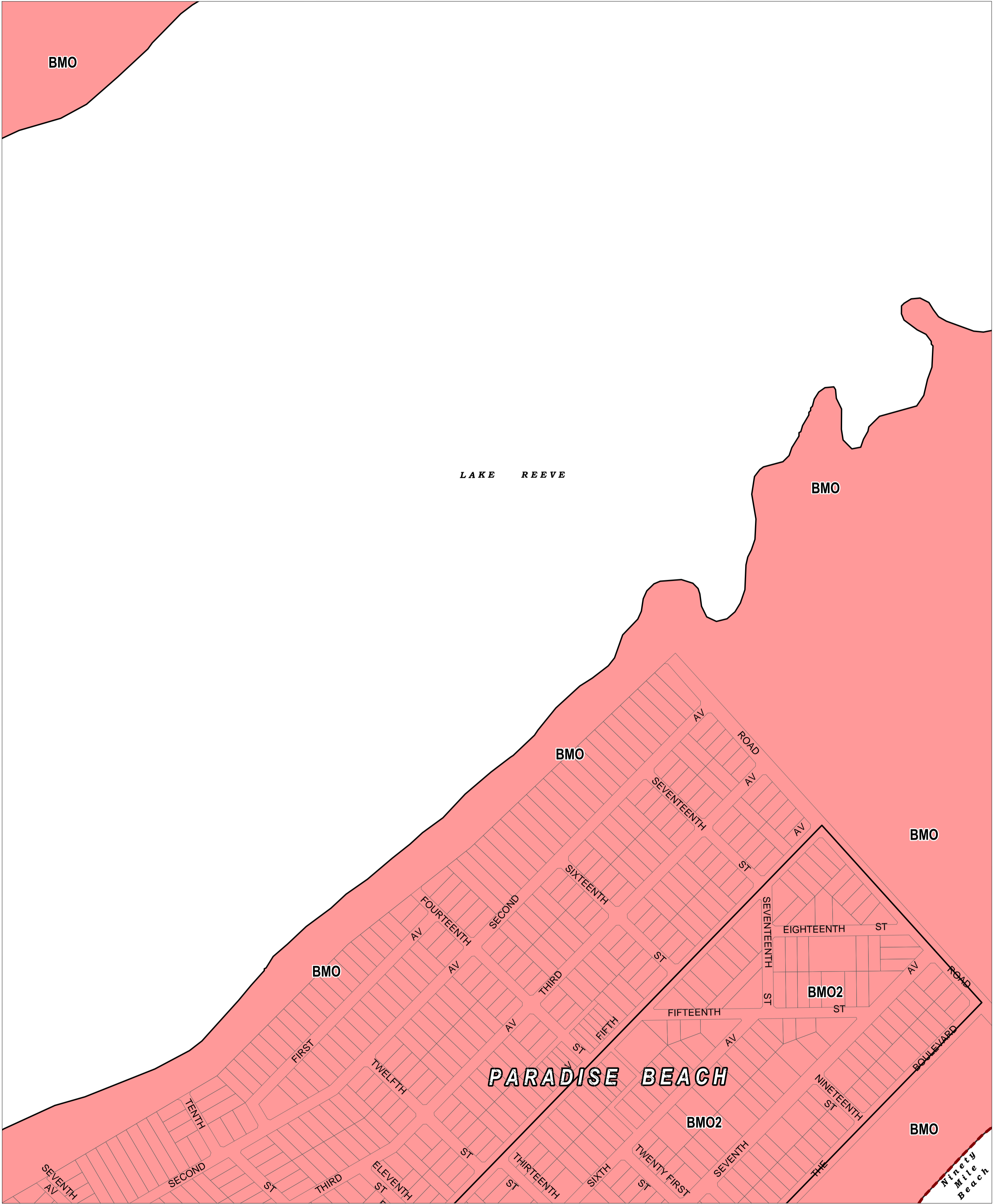
**AMENDMENT GC13**



Environment, Land, Water and Planning

INDEX TO ADJOINING SCHEME MAPS





This publication is copyright. No part may be reproduced by any process except in accordance with the provisions of the Copyright Act. © State of Victoria.

This map should be read in conjunction with additional Planning Overlay Maps (if applicable) as indicated on the INDEX TO MAPS.

- Overlays**
- Bushfire Management Overlay
  - Bushfire Management Overlay - Schedule 2

Municipal Boundary (if shown)



AUSTRALIAN MAP GRID ZONE 55

PREPARED BY: Planning Mapping Services



Printed: 27/6/2017

**AMENDMENT GC13**

**VICTORIA**  
State Government

Environment,  
Land, Water  
and Planning

INDEX TO ADJOINING SCHEME MAPS

