


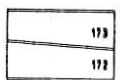


NINETY MILE BEACH

INCORPORATING LOTS
 4509, 4510, 4512, 4518, 4545, ON LP58838
 4676, 4677, ON LP58838
 & CA's 7V, 7W, 7X, 7Y, 7Z, SEC A,
 PARISH OF DULUNGALONG



RESTRUCTURED LOTS

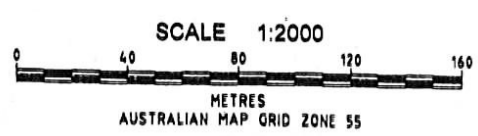


LOTS AS ON LP58836 AND LP58838

WELLINGTON PLANNING SCHEME - LOCAL PROVISION

Fisher Stewart
 ENGINEERS - SURVEYORS - TOWN PLANNERS
 100 BATHURST STREET, SYDNEY, N.S.W.

WELLINGTON SHIRE COUNCIL
 100 BATHURST STREET, SYDNEY, N.S.W.



**NINETY MILE BEACH
 RESTRUCTURE PLAN
 STAGE R32**