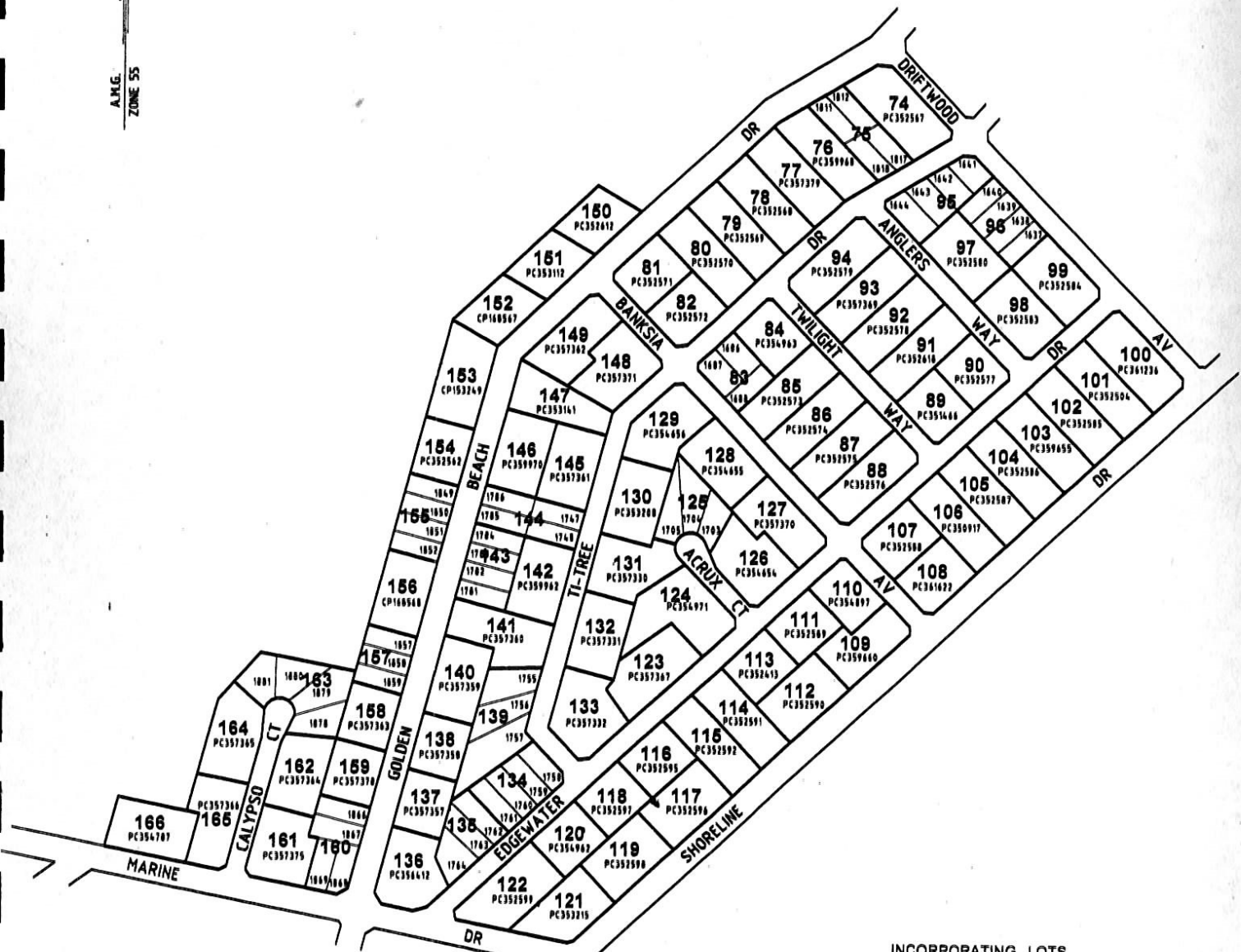

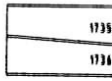



A.M.G.
ZONE 55



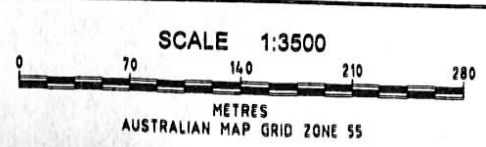
INCORPORATING LOTS
1550 TO 1893, ON LP56681

-  RESTRICTURED LOTS
-  LOTS AS ON LP56681
-  HOUSE

WELLINGTON PLANNING SCHEME - LOCAL PROVISION

Fisher Stewart
 ENGINEERS - SURVEYORS - TOWN PLANNERS
 ENVIRONMENTAL CONSULTANTS

WELLINGTON SHIRE COUNCIL
 A COMMITMENT TO EXCELLENCE
 Responsibility from Diversity



**NINETY MILE BEACH
 RESTRUCTURE PLAN
 STAGE R4**