

## ACHIEVEMENT LANDSCAPE PICTURES: KEY STAGE 4 2018

At the end of each academic year, for the past eleven years, ECARDA has used the published national datasets to produce pictures of school achievement.

The attached selection shows the achievement of schools in Lincolnshire and the Humber sub-region, including Doncaster, at the end of Key Stage 4.

On one set of graphs, the horizontal axis refers to “attainment” and, since 2016, uses the published *attainment 8* measure. On the other set, the horizontal axis refers to KS4 FSM.

The vertical axis refers to “progress” and, since 2016, uses the published *progress 8* measure. For 2018, we have used the adjusted progress 8 measure, which mitigates extreme effects.

The labels in each of the chart quadrants are no more than indicators: Higher-than-average attainment with higher-than-average progress is indicated as *accomplishing*; Lower-than-average-attainment with higher-than-average progress is indicated as *striving*; Lower-than-average-progress with higher-than-average attainment is indicated as *cruising*; Lower-than-average attainment with lower-than-average progress is indicated as *struggling*. Those clustered around the intersection of the axes may be described as “in line with national averages”.

Discounting those clustered around the centre/average, the proportion of schools or pupils which fall into each of these categories makes for an interesting comparison across local authority areas. See the [ECARDA website](#) for a presentation of this type of analysis in 2016.

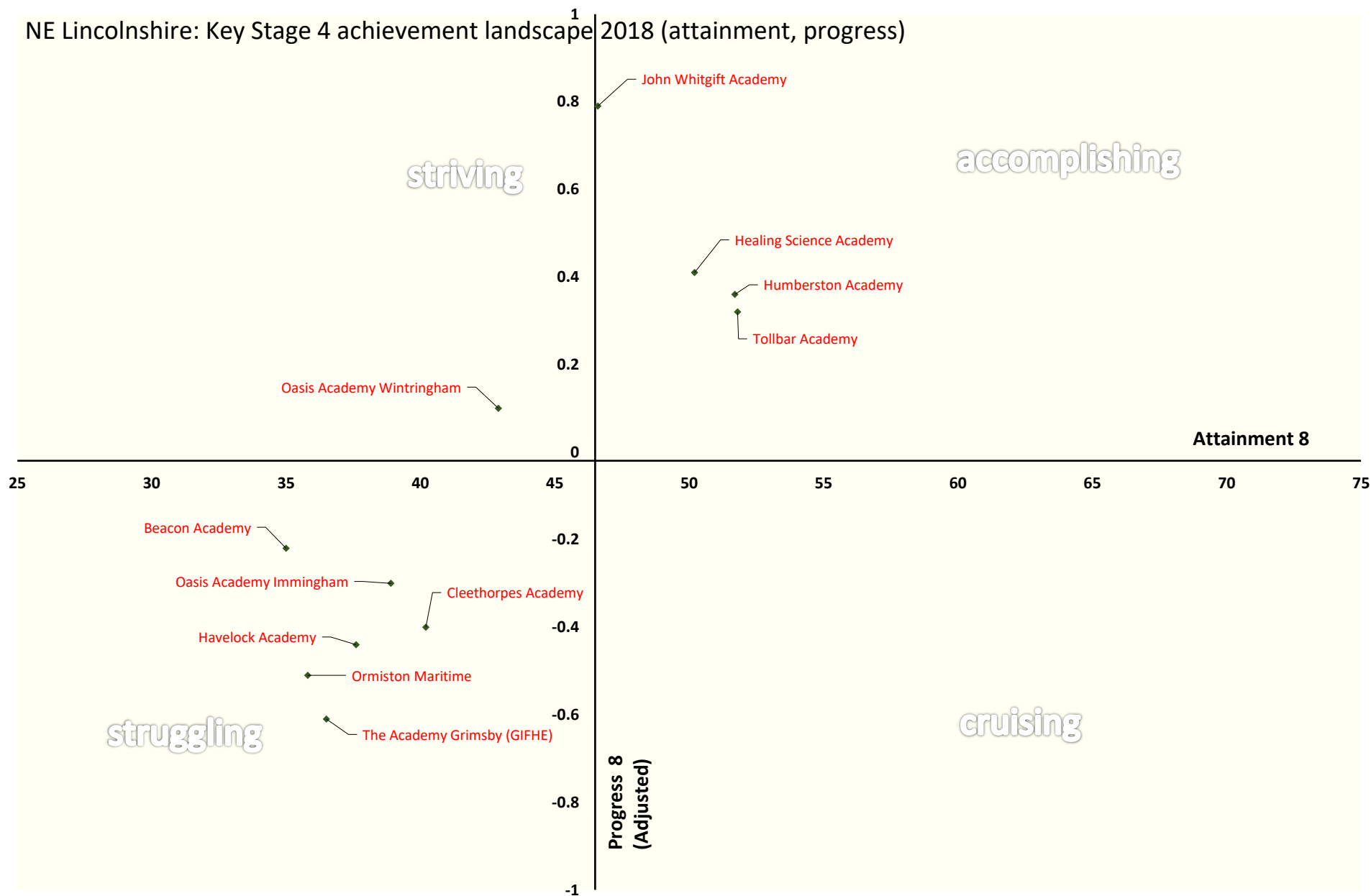
The final three pictures show the achievement landscape of all local authorities across the country with differing labelling to highlight differing characteristics.

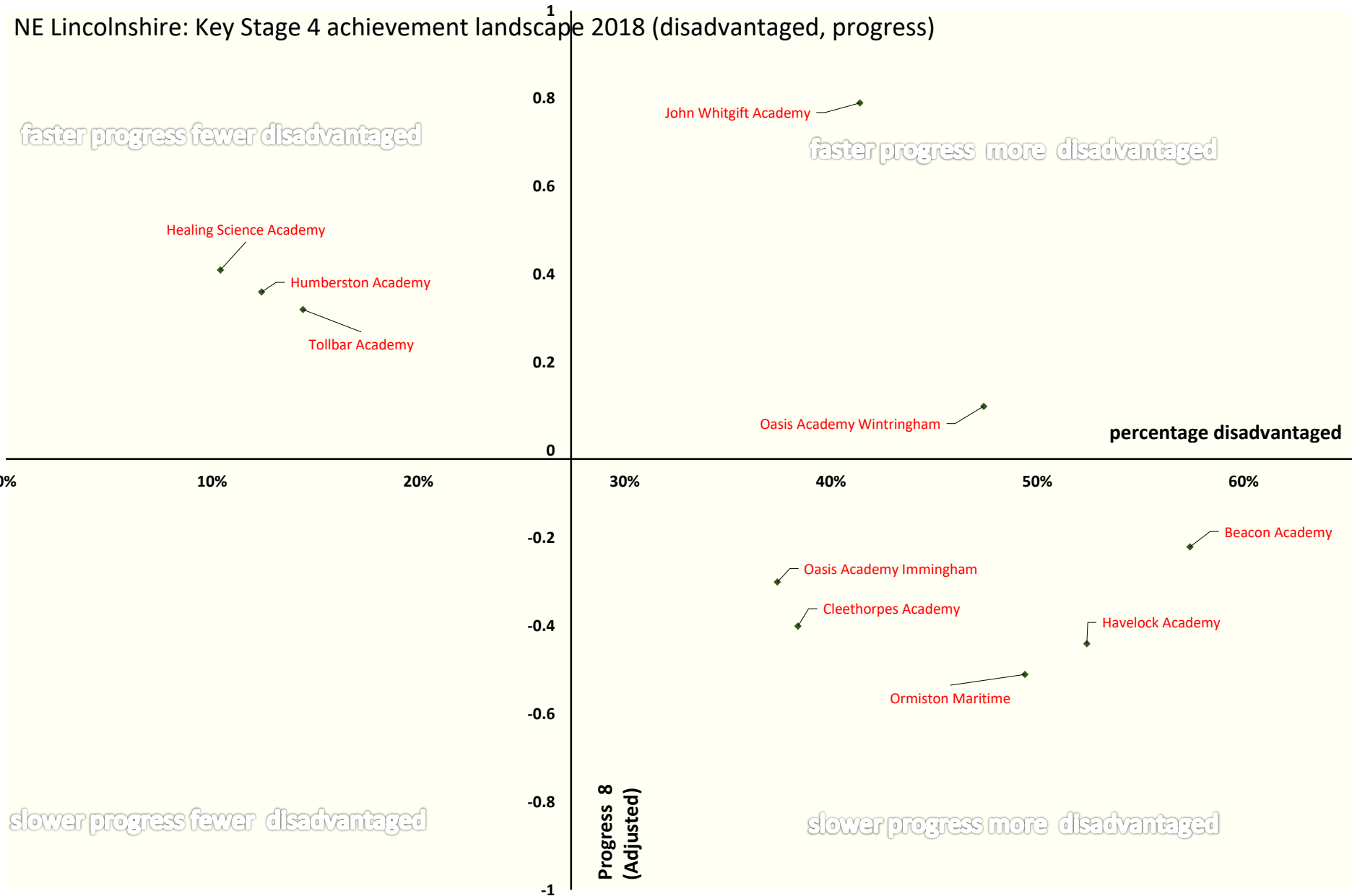
If any reader would like a bespoke local authority area achievement landscape picture then get in touch.

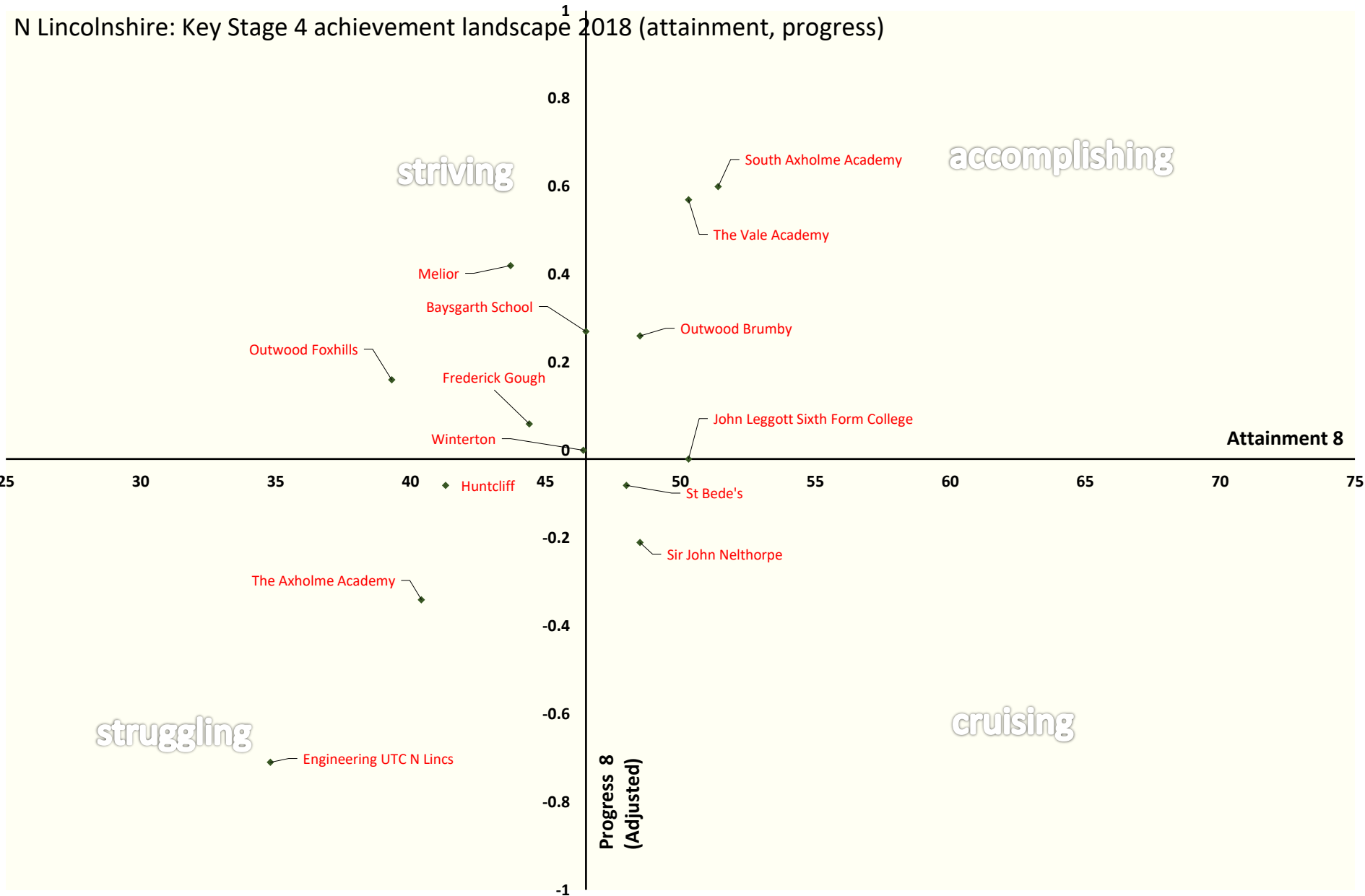
The Key Stage 2 pictures are now published on this website.

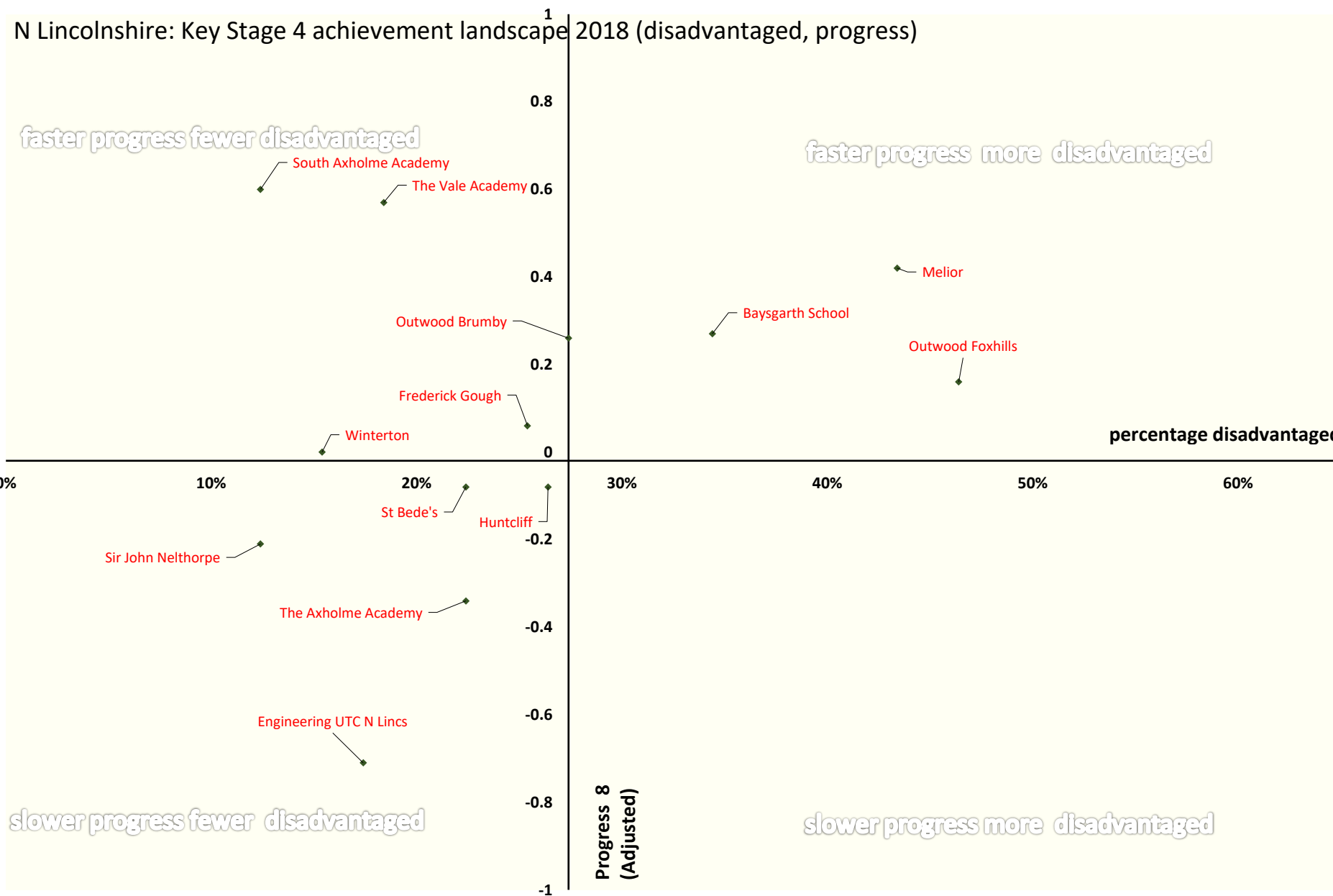


January 2019

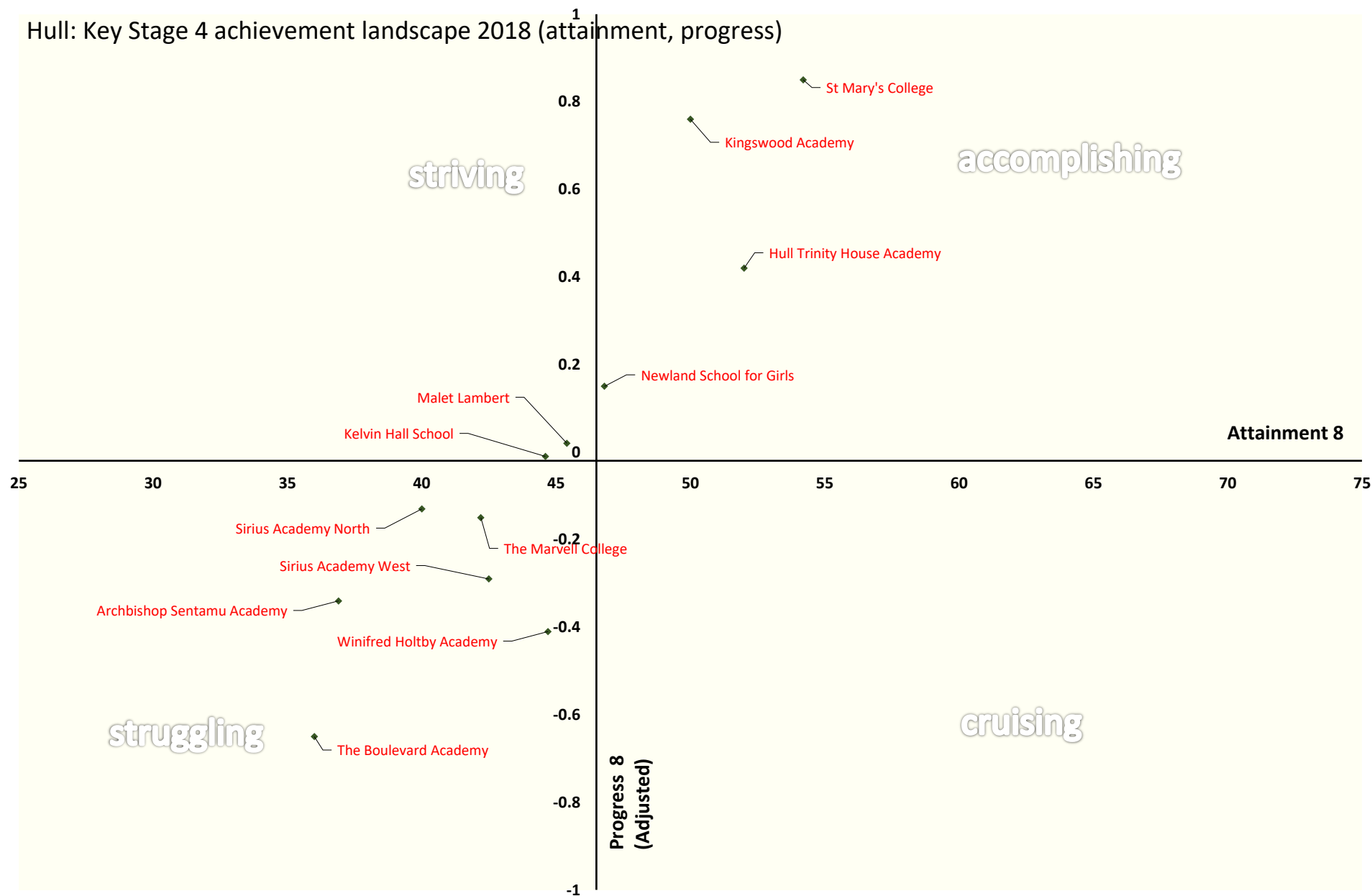


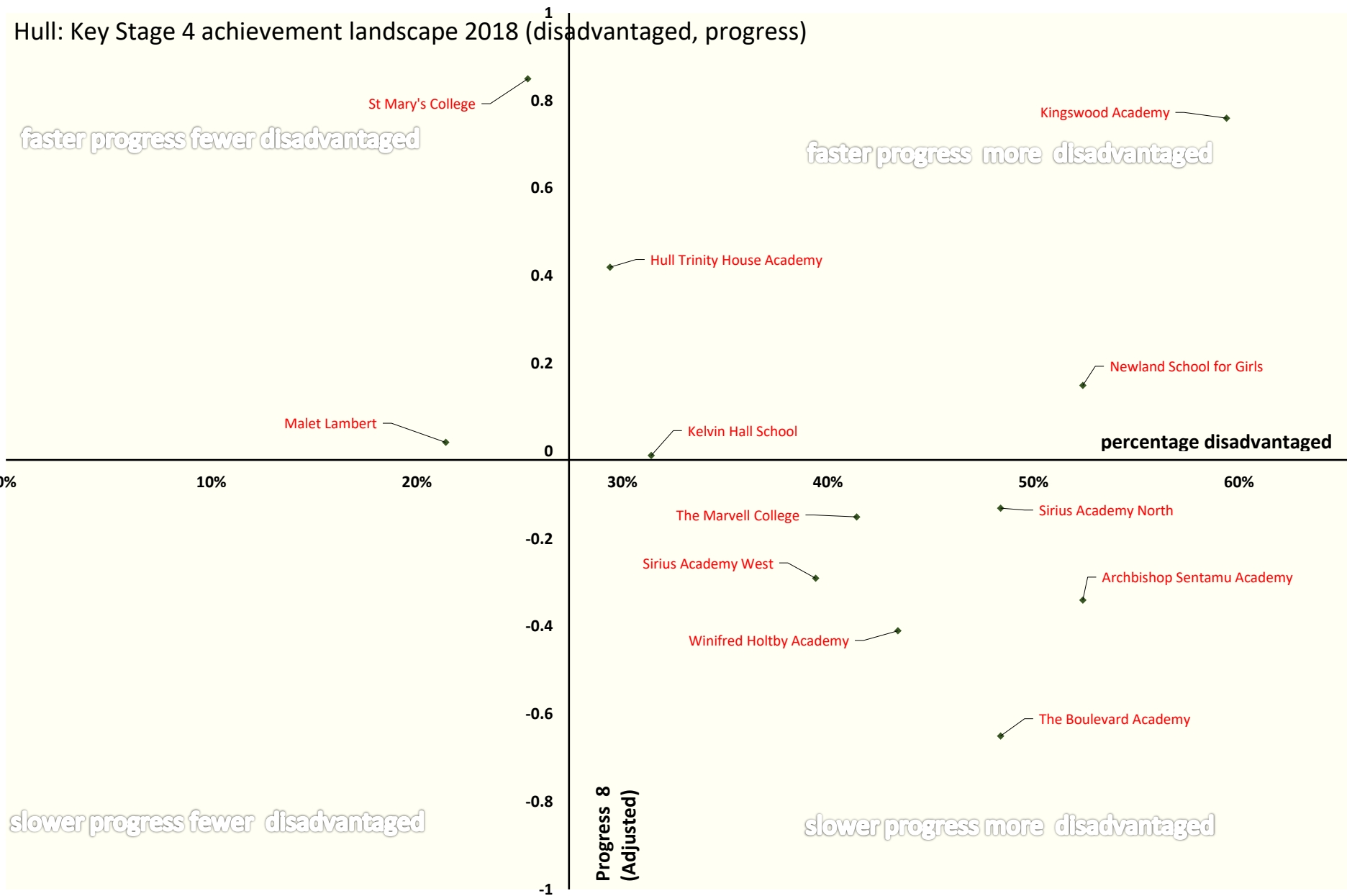




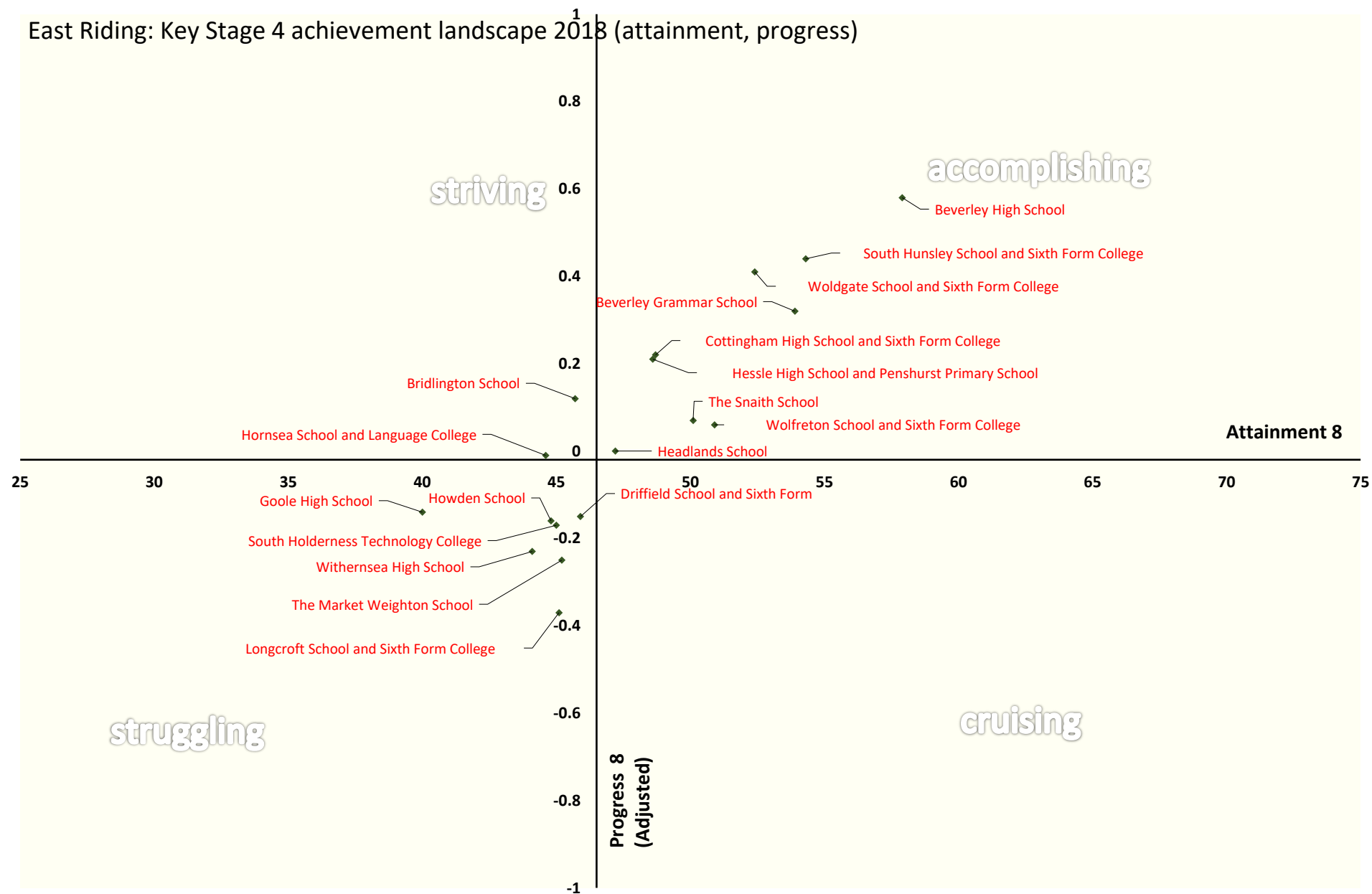


Hull: Key Stage 4 achievement landscape 2018 (attainment, progress)



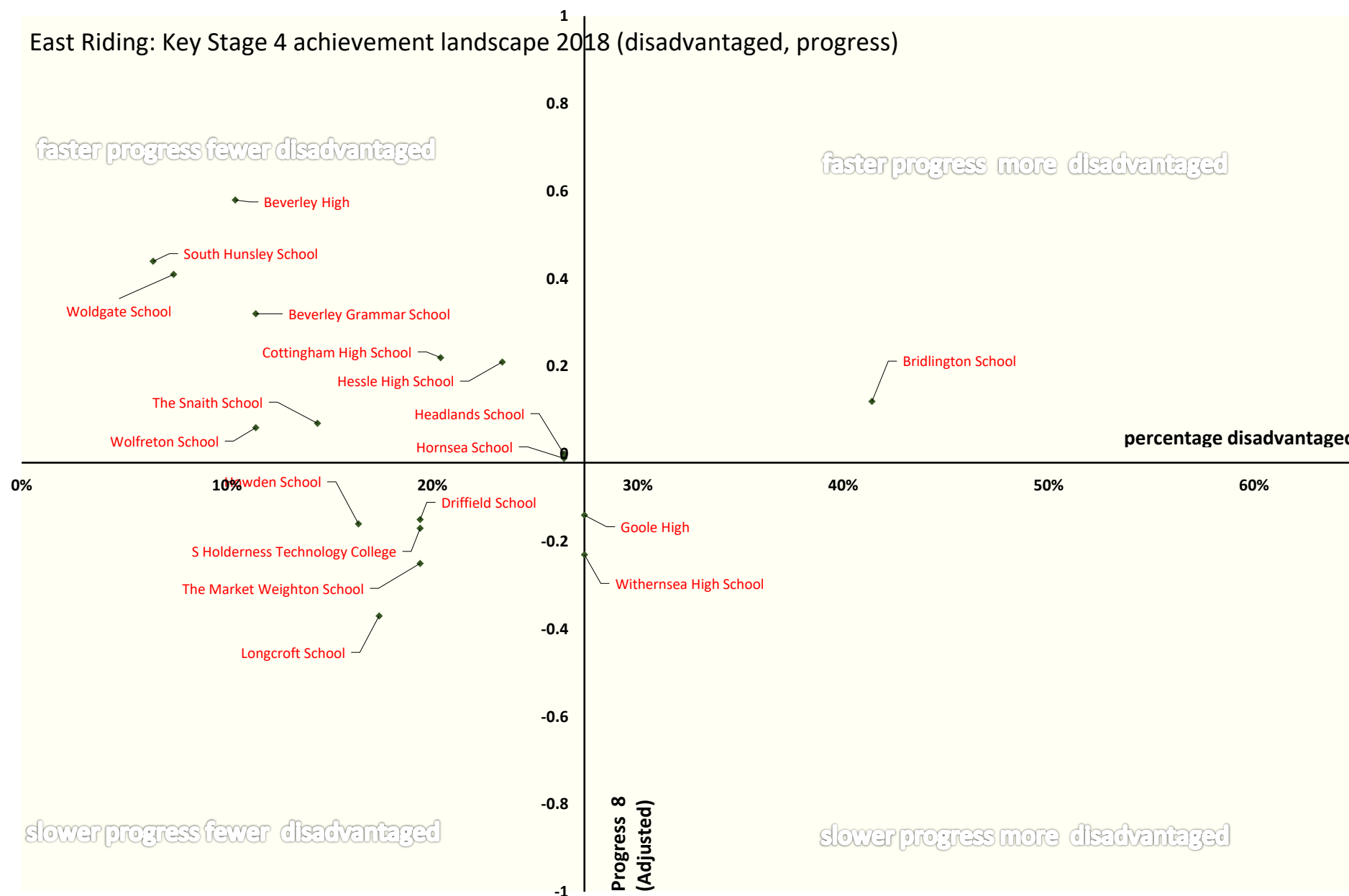


# East Riding: Key Stage 4 achievement landscape 2018 (attainment, progress)



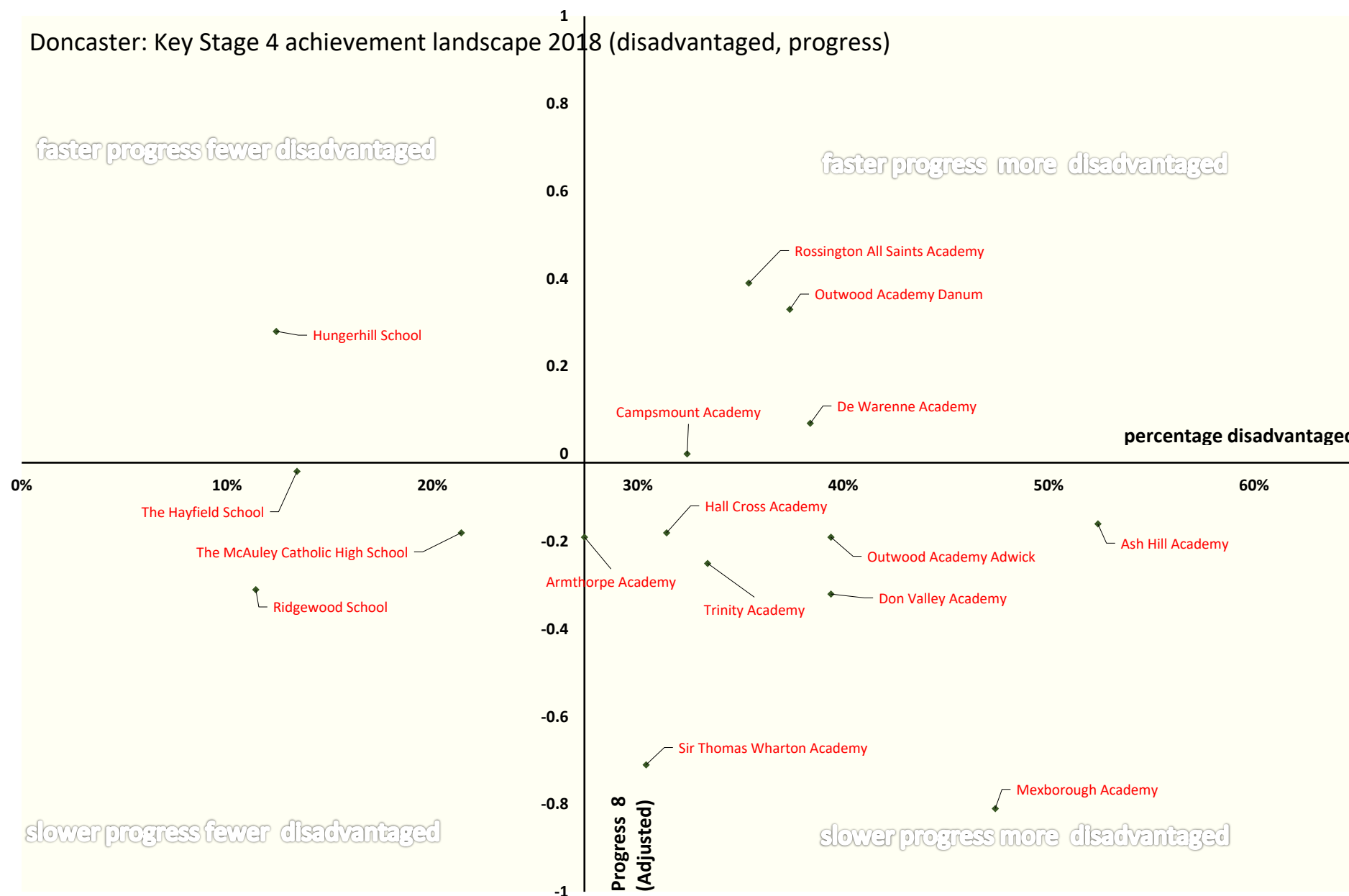


East Riding: Key Stage 4 achievement landscape 2018 (disadvantaged, progress)

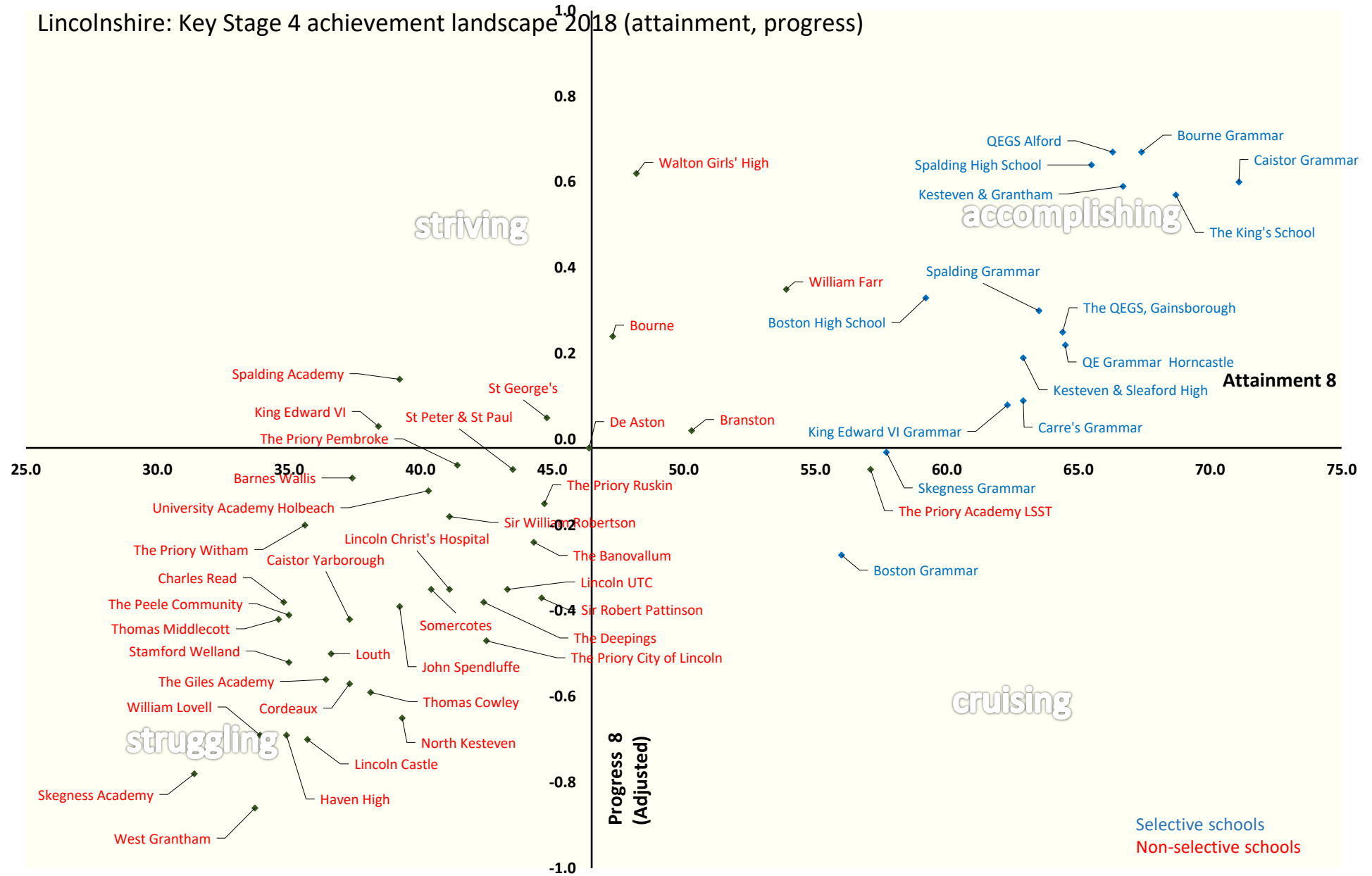




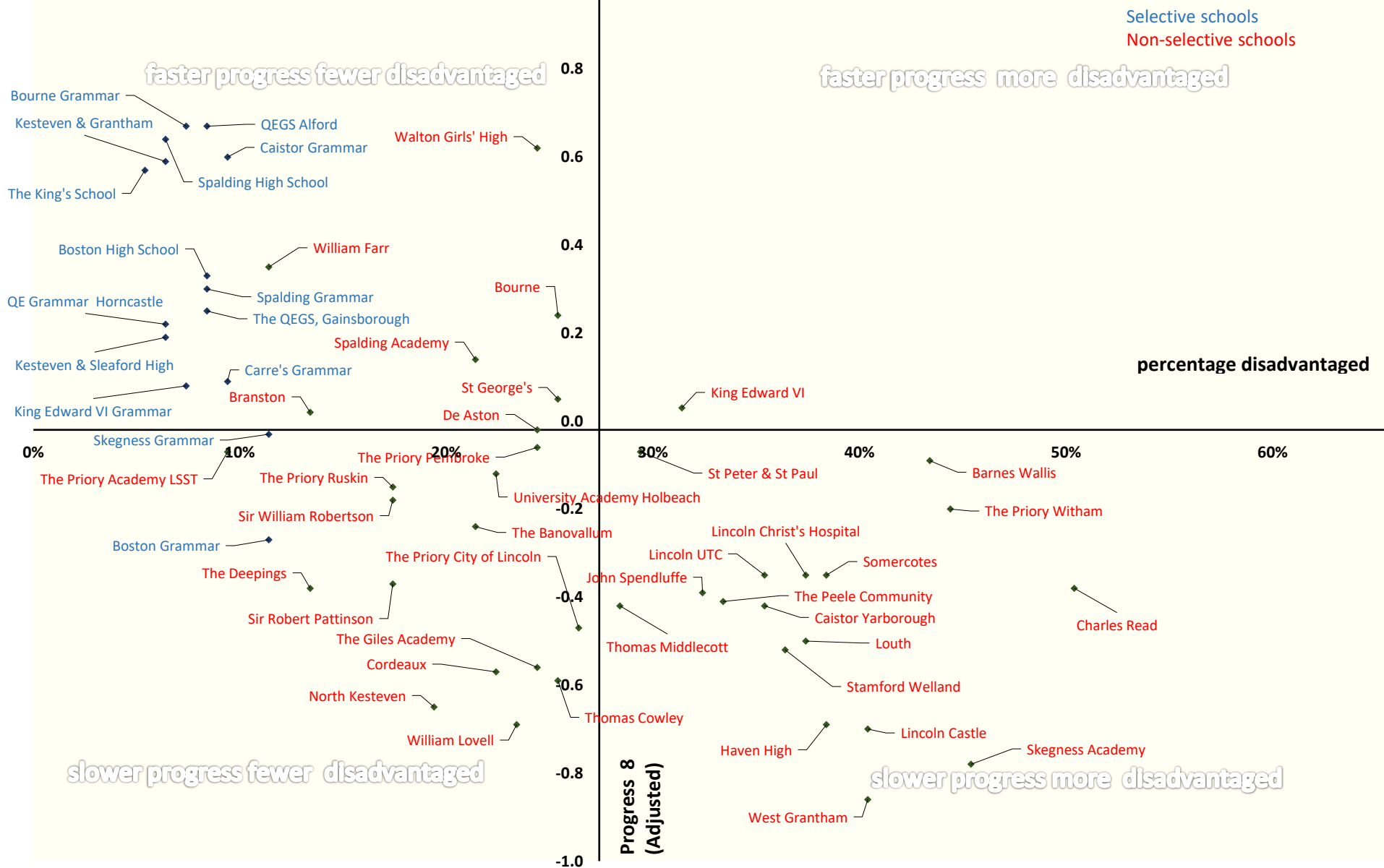
# Doncaster: Key Stage 4 achievement landscape 2018 (disadvantaged, progress)



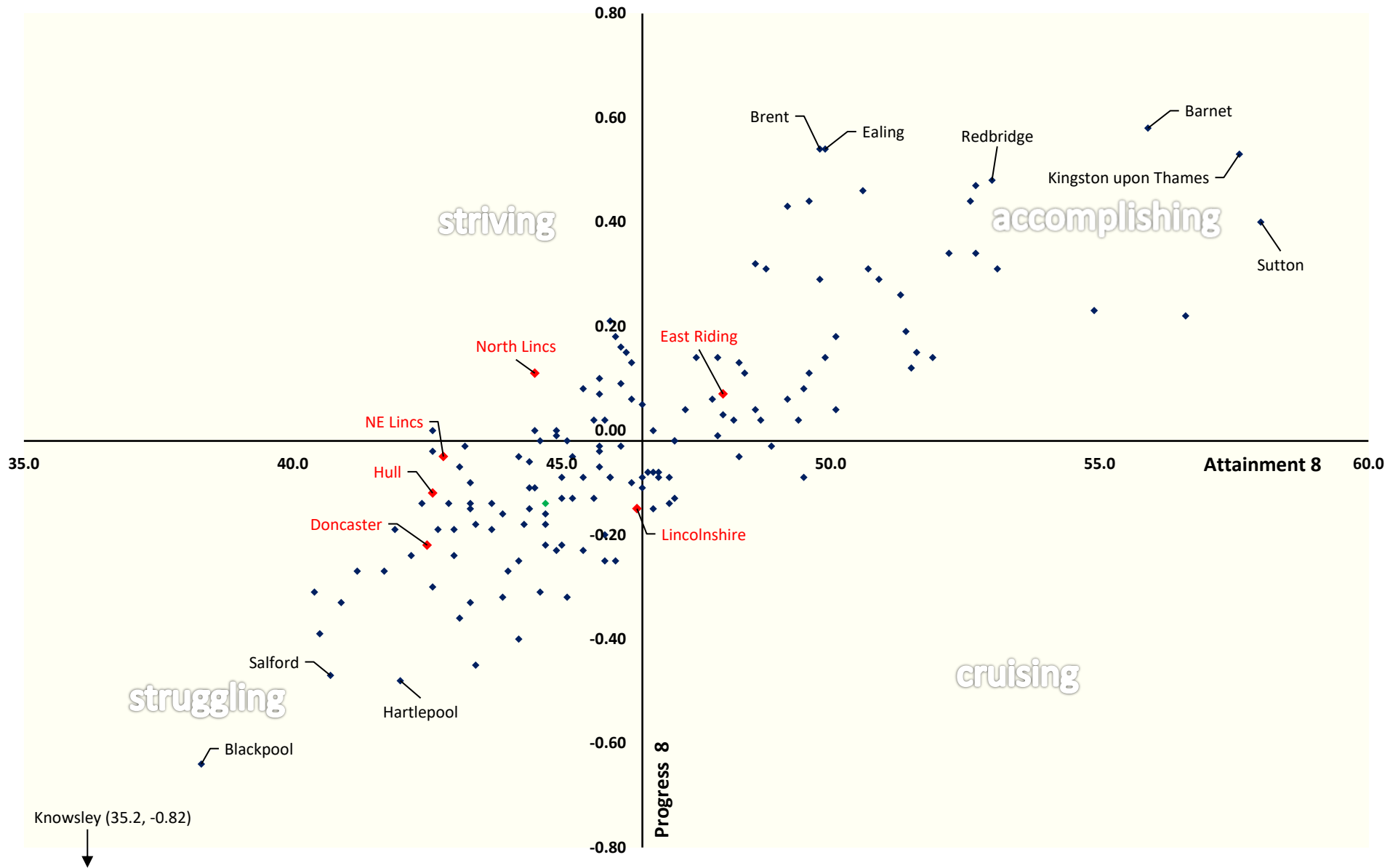
# Lincolnshire: Key Stage 4 achievement landscape 2018 (attainment, progress)



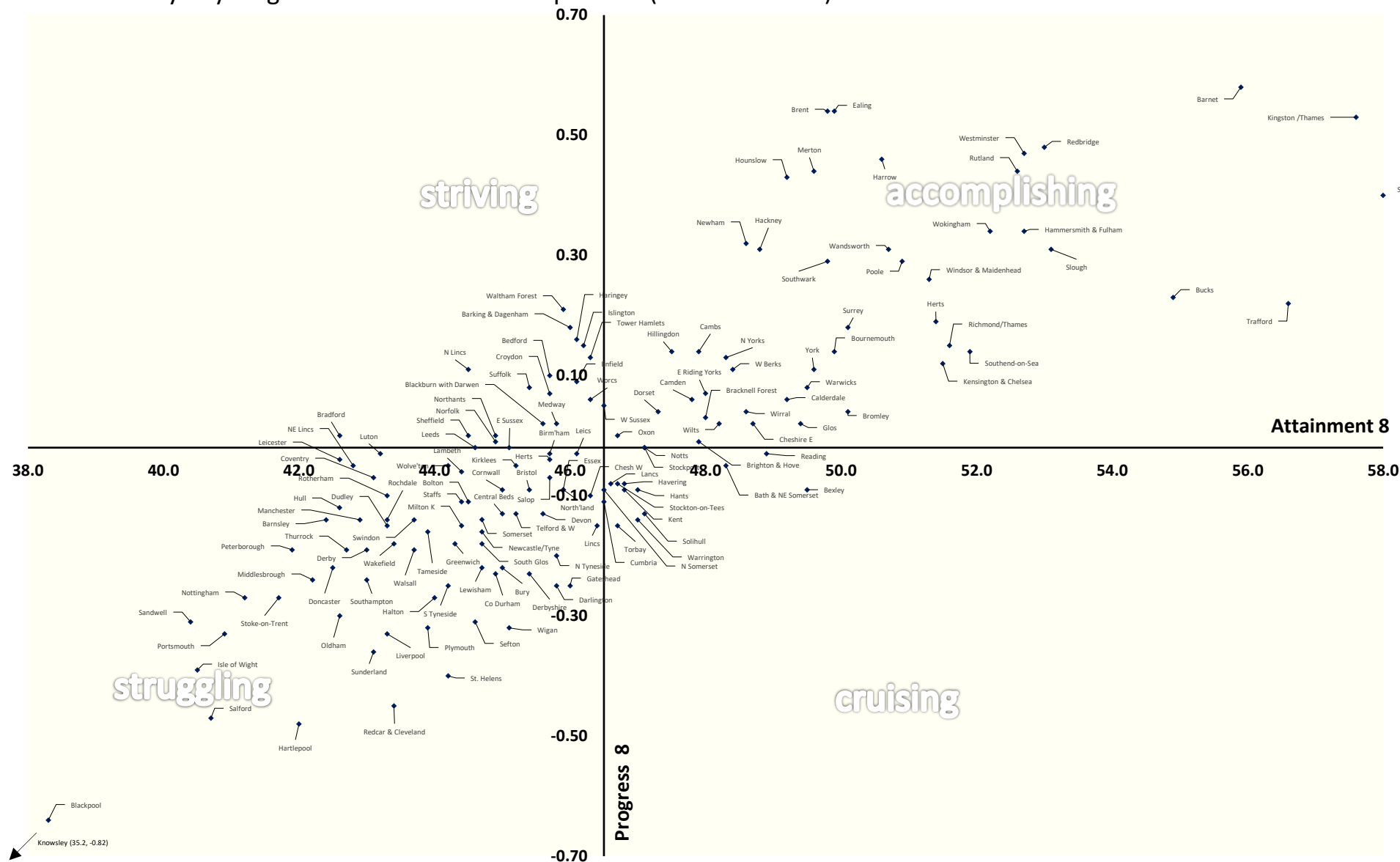
# Lincolnshire: Key Stage 4 achievement landscape 2018 (disadvantaged, progress)



Local Authority Key Stage 4 achievement landscape 2018 (Regional and outliers labelled)



# Local Authority Key Stage 4 achievement landscape 2018 (All LAs labelled)



# Local Authority Key Stage 4 achievement landscape 2018 (LAs with more than 4 grammar schools labelled)

