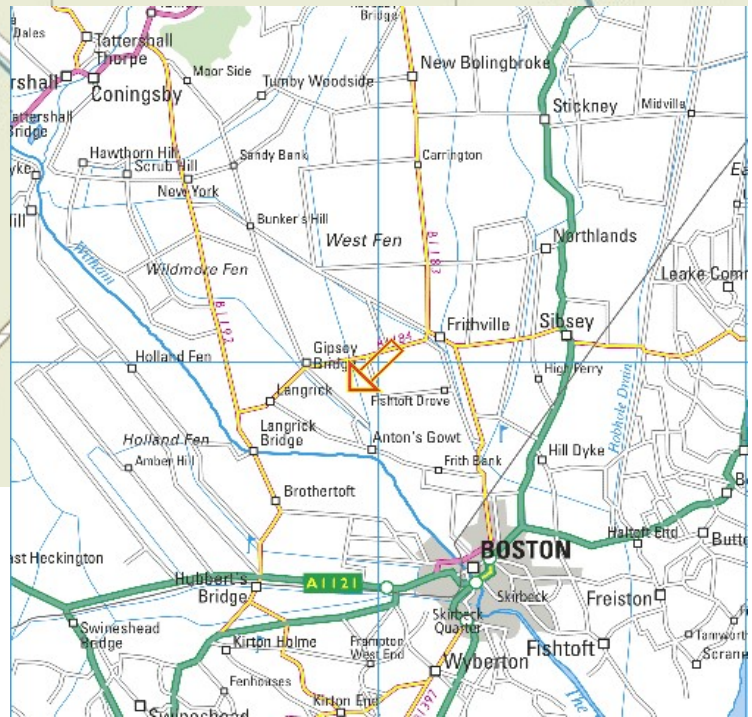
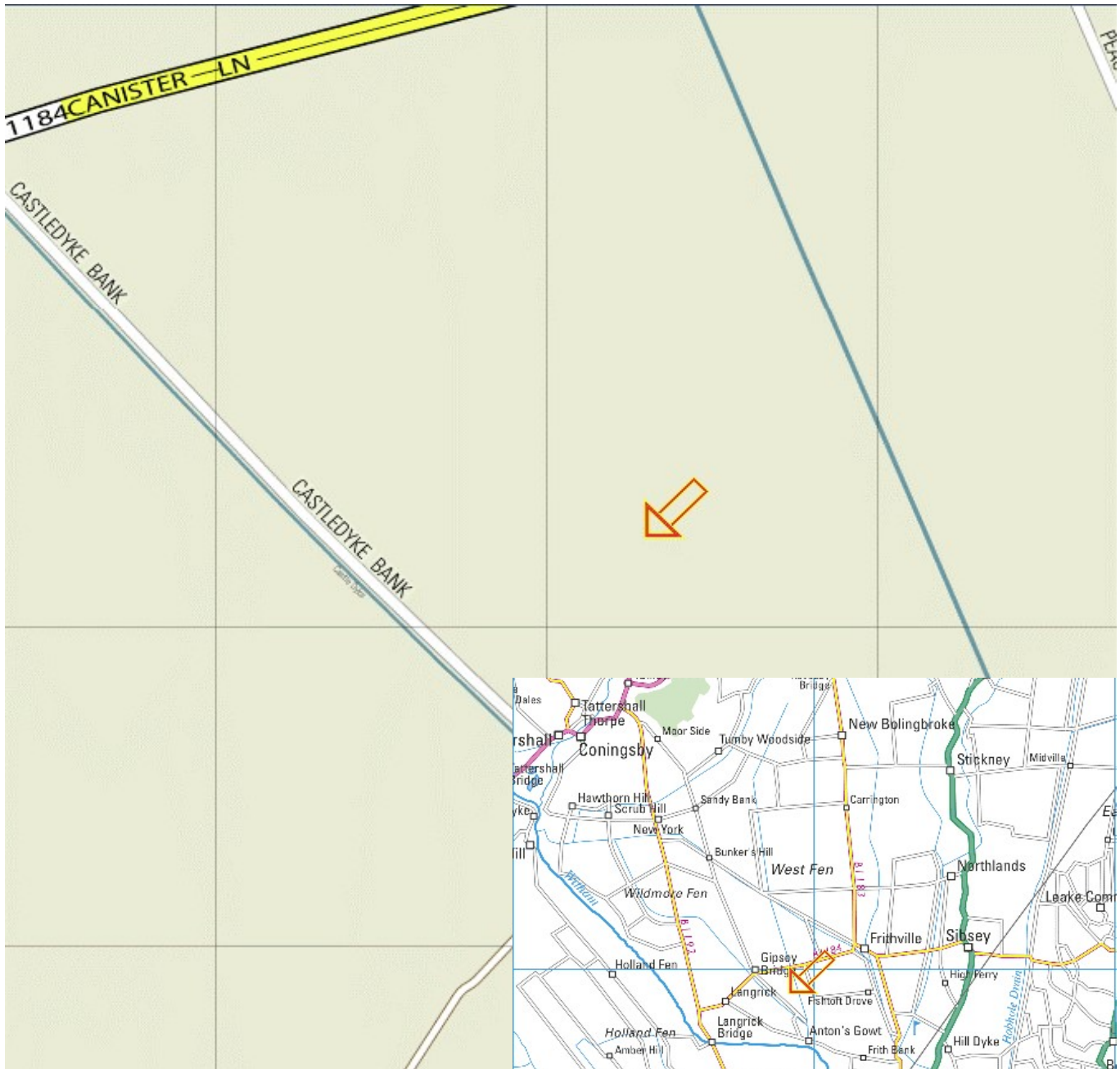




## Site Panoramic Photographs



<b>O2 Ref</b>	086904
<b>Vodafone Ref</b>	
<b>CTIL Ref</b>	248825
<b>Site Ref</b>	
<b>Option Ref</b>	Castle Dyke Farm

<b>Performed By</b>	Tony Breen
<b>email</b>	pans@celledge.com
<b>telephone</b>	020 3960 8700
<b>date</b>	29 October 2019





<b>OS X (Eastings)</b>	529146
<b>OS Y (Northings)</b>	349137
<b>Lat (WGS84)</b>	53.023948
<b>Long (WGS84)</b>	-0.07596
<b>Lat,Long</b>	53.023948, -0.07596


15m



20m



25m



30m

